BOSTON
PUBLIC
LIBRARY

Atlas 1010.4.1849

Shelf No.
6280.14

FOUNDED 1852
SIGNIS PATRIBUS SIT DEUS NOBIS
BOSTONIA
CONDITA A.D.
1630.
CIVITATIS BELLICOSE DONATA A.D. 1822.
BOSTON PUBLIC LIBRARY

GIVEN BY

Jonathan French
April 13, 1868.

GT119 .M58 1849

Digitized by the Internet Archive
in 2015

https://archive.org/details/mitchellsschoola00mitc_0

MITCHELL'S

SCHOOL ATLAS:

COMPRISING THE

MAPS, ETC., DESIGNED TO ILLUSTRATE

MITCHELL'S SCHOOL AND FAMILY GEOGRAPHY.

MAPS.

1 World Equatorial Projection.
2 do. Polar do.
3 Antarctic Regions.
4 North America.
5 United States.
6 Mexico and Guatimala.
7 New Brunswick, Nova Scotia, &c.
8 New England.
9 Vicinity of Boston and Providence.
10 do. New Haven and Hartford.
11 Middle States.
12 Southern States.
13 State of Texas.
14 Western States.
15 Oregon and California.
16 Mouth of the Columbia River.
17 South America.
18 Europe.
19 British Islands.
20 Germany, Switzerland, &c.
21 France, Spain, Portugal, and Italy
22 Greece.
23 Asia.
24 Palestine.
25 Africa.
26 Egypt.
27 Liberia.
28 Oceanica.

GEOGRAPHICAL AND STATISTICAL TABLES.

1 Extent and Population of the different Countries in the World, &c.
2 Population of the principal Cities in the World.
3 Lengths of the principal Rivers, and Heights of the principal Mountains in the World.
4 Extent and Population of the different States and Territories of the United States in 1840.
5 Religious Denominations in the United States; also the Lengths of the principal Canals, &c.
6 Population of all the Counties, &c., in the United States, by the Census of 1840.
7 Population of all the Counties, &c., in the United States, by the Census of 1840, continued.

PHILADELPHIA:
THOMAS, COWPERTHWAIT & CO.
1849.

Atlas 1010.4 1849
3/4/13 1868

GEOGRAPHICAL AND STATISTICAL TABLES.—No. I.

EXTENT AND POPULATION OF THE DIFFERENT COUNTRIES IN THE WORLD.

	Area, in square miles.	Total Population.	Pop. to a square mile
NORTH AMERICA:—			
Russian America	500,000	50,000	1 in 10
Greenland	840,000	20,000	1 in 42
British America	2,310,000	1,690,000	1 in 1½
United States, incl. Texas	2,620,000	20,000,000	8½
Mexico, incl. Yucatan	1,380,000	7,340,000	5
Guatimala	200,000	2,000,000	10
West Indies	100,000	3,384,000	30
	7,950,000	34,484,000	4½
SOUTH AMERICA:—			
New Grenada	450,000	1,687,000	4
Venezuela	420,000	900,000	2
Equador	280,000	600,000	2¼
Guiana	160,000	190,000	1¼
Peru	430,000	1,500,000	3½
Bolivia	450,000	1,400,000	3
Chili	170,000	1,500,000	9
Brazil	3,260,000	6,124,000	1¾
Buenos Ayres	920,000	1,500,000	2
Paraguay	88,000	300,000	3½
Uruguay	50,000	150,000	1½
Patagonia	370,000	30,000	1 in 12
	7,050,000	15,881,000	2¼
EUROPE:—			
Sweden and Norway	297,000	4,200,000	14
Russia and Poland	1,775,000	51,000,000	29
Denmark	22,000	2,100,000	95
Holland	11,000	3,000,000	280
Belgium	13,000	4,200,000	323
Great Britain and Ireland	121,000	27,000,000	224
France	205,000	34,200,000	167
Spain	183,000	12,000,000	65
Portugal	39,000	3,700,000	63
Prussia	107,000	14,000,000	131
Austria, not incl. Lombardy and Venice	259,000	32,500,000	164
Smaller German States	102,000	15,776,000	155
Switzerland	15,000	2,100,000	140
Italy	122,000	22,000,000	180
Ionian Islands	1,000	208,000	208
Greece	21,000	797,000	42
Turkey	207,000	10,000,000	43
	3,500,000	238,781,000	68
ASIA:—			
Asiatic Russia	5,300,000	10,000,000	2
Independent Tartary	690,000	6,500,000	9
Turkey	370,000	8,000,000	21
Syria and Palestine	60,000	2,000,000	33
Arabia	1,080,000	8,000,000	8
Persia	470,000	8,000,000	17
Afghanistan	300,000	6,000,000	17
Beloochistan	150,000	1,500,000	7
Hindoostan	1,200,000	140,000,000	116
Farther or Chin-India	920,000	20,000,000	21
Chinese Empire	5,200,000	226,000,000	43
Japan	260,000	14,000,000	54
	16,000,000	450,000,000	28
AFRICA:—			
Barbary	570,000	10,000,000	17
Egypt	180,000	2,500,000	13
Nubia	320,000	500,000	1½
Abyssinia	280,000	3,000,000	10
Great Desert	2,600,000	300,000	1 in 8
Soudan	1,200,000	10,000,000	8
Bergoo, Darfur, &c.	540,000	1,200,000	2
Senegambia	350,000	7,000,000	20
Upper Guinea	280,000	5,500,000	20
Lower Guinea	260,000	4,500,000	17
Southern Africa	480,000	1,200,000	2½
Eastern Africa	600,000	3,000,000	5
Ethiopia	3,130,000	3,000,000	1
African Islands	210,000	5,300,000	26
	11,000,000	57,000,000	5

North America. Q.—1. Which is the largest country in North America? The next largest? The most populous? The least populous? The most thickly settled?

Repeat these questions on South America. Europe. Asia. Africa. Oceanica. Germany. Great Britain, &c. British America. Italy. Chinese Empire.

Table of Extent and Population continued.

	Area, in square miles	Total Population.	Pop. to a square mile
OCEANICA:—			
Malaysia.			
Sumatra	156,000	4,000,000	29
Java	60,000	7,000,000	116
Borneo	280,000	3,500,000	12½
Philippine Islands	105,000	2,500,000	23
Celebes	70,000	1,000,000	14
Spice Islands, Sooloo Is., &c.	31,000	450,000	14
Timor, Floris Sumbawa, &c.	28,000	500,000	18
	730,000	18,950,000	26
Australasia.			
Australia, including Botany Bay, South Australia, Port Philip Dist., &c.	3,120,000	320,000	1 in 10
Tasmania or Van Diemen's Land	28,000	50,000	2
New Zealand	95,000	215,000	2¼
New Guinea, New Britain, &c.	377,000	500,000	2
New Hebrides and New Caledonia		250,000	
	3,500,000	1,335,000	1 in 2½
Polynesia.			
Sandwich Islands	7,000	150,000	21
Ladrone Islands	143,000	10,000	4
Caroline Islands		80,000	
Central Archipelago		30,000	
Washington and Marquesas Is.		15,000	
Society and Georgian Islands.		20,000	
Cook's, Austral, Paumotu, Gambier Islands, &c.		27,000	
Navigator's Islands		160,000	
Vavou, Habaai, and Tonga Is.		8,000	
Feejee Islands		100,000	
The remaining groups and single islands		40,000	
	150,000	640,000	4

Table of Extent and Population continued.

GREAT BRITAIN AND IRELAND, IN 1841.

	Area, in square miles.	Total Population.	Pop. to a sq. mile
G. Britain: England	51,500	15 179 178	293½
G. Britain: Scotland	30,000	2,620,184	87
G. Britain: Wales	9,500	911,603	107
Ireland	31,000	8,175,273	263½
Army and Navy, and Merchant Seamen, afloat		168,453	
	121,000	27,014,691	223

BRITISH AMERICA, IN DETAIL.

New Britain	1,812,000	40,000	46
Canada East	195,000	694,000	8½
Canada West	150,000	465,000	3¼
New Brunswick	28,000	130,000	5
Nova Scotia and Cape Breton Island	18,800	200,000	11
Prince Edward's Island	2,200	35,000	16
Newfoundland	58,000	62,000	1½
Balize or British Honduras	8,000	4,000	1 in 2
	2,310,000	1,690,000	1 in 1½

ITALY, IN DETAIL.

Lombardy and Venice	18,534	4,450,000	240
Sardinia	26,534	4,400,000	165
Tuscany	8,759	1,450,000	165
Papedom	17,674	2,780,000	155
Naples	42,550	7,986,000	186
Parma	2,250	440 000	195
Modena	2,145	420,000	196
Lucca	434	150 000	344
San Marino	22	7,000	318
Monaco	50	7,000	140
Malta and Gozzo	150	120,000	800
	122,000	22,000,000	180

CHINESE EMPIRE, IN DETAIL.

China	1,640,000	200 000 000	122
Thibet, &c.	600 000	8 000,000	13
Corea	48,000	7,000,000	145
Little Bucharia	282,600	4,000,000	14
Soongaria	270,000	2,000,000	10
Mongolia	1,200,000	2,000,000	1½
Mantchooria	1,200,000	3,000,000	2½
	5,200,000	226,000,000	43

TOTAL POPULATION OF THE WORLD.

America	15,000,000	50,565,000	3½
Europe	3,500,000	238,781,000	68
Asia	16,000,000	450,000,000	28
Africa	11,000,000	57,000,000	5
Oceanica	4,500,000	20,925,000	4½
	50,000,000	817,271,000	16½

GERMANY, IN DETAIL.

Austria	78,451	12,740,000	161
Prussia	70,549	11,500,000	163
Bavaria	31,997	4,370,000	133
Wirtemberg	7,770	1,713,000	209
Hanover	14,720	1,755,000	119
Saxony	7,200	1,706,000	236
Baden	5,800	1,200,000	206
Hesse-Cassel	4,352	650,000	149
Hesse-Darmstadt	3,600	740,000	205
Hesse-Homburg	138	24,000	174
Holstein (To Denmark)	3,691	410,000	111
Luxemburg (To Holland)	2,347	305,000	130
Saxe-Weimar, Eisenach	1,408	232,000	164
Saxe-Coburg-Gotha	1,024	156,000	152
Saxe-Altenburg	491	114,000	232
Saxe-Meiningen-Hilburgha'en	875	130,000	148
Brunswick	1,514	250,000	165
Mecklenburg-Schwerin	4,755	450,000	94
Mecklenburg-Strelitz	768	84,000	109
Holstein-Oldenburg	2,752	252,000	91
Nassau	2,164	356,000	164
Anhalt-Dessau	363	60,000	165
Anhalt-Bernburg	340	40,000	117
Anhalt Cothen	331	36,000	108
Schwartzburg-Sonderhausen	384	52,000	137
Schwartzburg Rudolstadt	448	60,000	133
Hohenzollern-Hechingen	117	16,000	136
Hohenzollern-Sigmaringen	426	39,000	91
Lichtenstein	53	6,000	113
Reuss-Greitz	153	25,000	163
Reuss-Schleitz	453	59,000	130
Lippe-Detmold	436	78,000	178
Lippe-Schauenburg	213	26,000	122
Waldeck	459	56,000	122
Kniphausen	17	3,000	176
Frankfort	113	64,570	571
Lubeck	122	47,200	386
Bremen	72	57,800	802
Hamburg	134	153,500	114
	251,000	40,016,070	169

Which is the largest? The most populous? The most thickly settled islands in Malaysia? Australasia? Polynesia? Which division of Oceanica has the most inhabitants? Square miles? Inhabitants to the square mile?

How many German states are there? How many are governed by Sovereigns out of Germany?

REIGNING SOVEREIGNS OF EUROPE.

Name.	Title.	State.	Born.	Accession.	Age at acc.
Oscar I	King	Sweden and Norway	1799	1844	45
Nicholas	Emperor.	Russia	1796	1825	29
Christian VIII.	King	Denmark	1786	1839	54
Victoria	Queen	Great Britain	1819	1837	18
William II	King	Holland	1792	1840	48
Leopold	do.	Belgium	1790	1831	40
Fred. Wm. IV.	do.	Prussia	1795	1840	45
Frederick	do.	Saxony	1797	1836	39
Ern. Augustus	do.	Hanover	1771	1837	66
Fred. Francis	Gr. Duke	Mecklenburg-Schwerin	1823	1842	19
George V.	do.	Mecklenburg-Strelitz	1779	1816	37
Augustus	do.	Oldenburg	1783	1829	46
William	Duke	Brunswick	1806	1831	25
Adolphus	do.	Nassau	1817	1839	22
Ch. Frederick	Gr. Duke	Saxe-Weimar-Eisenach	1783	1828	45
Ernest	Duke	Saxe-Coburg-Gotha	1784	1806	22
Bernard	do.	Saxe-Meiningen-Hild.	1800	1803	3
Joseph	do.	Saxe-Altenburg	1789	1834	45
Leopold	do.	Anhalt-Dessau	1794	1817	22
Alexander	do.	Anhalt-Bernburg	1805	1834	29
Henry	do.	Anhalt-Cothen	1778	1830	52
Fred. Gunther	Prince	Schwartzburg-Rudolstadt	1793	1807	13
Gunther II	do.	Schwartzburg-Sondern'h.	1801	1837	36
Henry XX.	do.	Reuss, Elder Line	1794	1836	42
Henry LXII.	do.	Reuss, Younger Line	1785	1818	32
Leopold	do.	Lippe-Detmold	1796	1802	5
George William	do.	Lippe-Schauenburg	1784	1787	2
George	do.	Waldeck	1789	1813	24
Philip Augustus	Landg've	Hesse Homburg	1779	1839	60
Ch. Leopold. Fr.	Gr. Duke	Baden	1790	1830	40
Frederick Wm.	Elector	Hesse-Cassel	1802	1847	45
Louis II	Gr. Duke	Hesse-Darmstadt	1777	1830	52
Charles Antony	Prince	Hohenzollern-Sigmarin'n	1785	1831	46
Frederick Wm.	do.	Hohenzollern-Hechingen	1801	1838	37
Aloys Joseph	do.	Lichtenstein	1796	1836	40
William	King	Wirtemberg	1781	1816	35
Louis	do.	Bavaria	1786	1825	39
Ferdinand	Emperor.	Austria	1793	1835	42
Louis Philip	King	France	1773	1830	57
Isabella II	Queen	Spain	1830	1833	3
Maria II	do.	Portugal	1819	1826	7
Charles Albert	King	Sardinia	1798	1831	31
Leopold II	Gr. Duke	Tuscany	1797	1824	26
Maria Louisa	Duchess	Parma	1791	1814	22
Francis IV	Duke	Modena and Massa	1799	1815	35
Charles Louis	do.	Lucca*	1799	1824	24
Pius IX	Pope	States of the Church	1792	1846	54
Ferdinand II	King	Two Sicilies	1815	1830	21
Otho	do	Greece	1815	1833	18
Abdul Medjid	Sultan	Turkey	1823	1839	16

Which division of the world contains the greatest number of inhabitants? Square miles? Population to the square mile?

2. How many sovereigns are there in Europe? How many are women? Queens? Duchesses? Emperors? Kings? Popes? Sultans? Princes? Grand Dukes? Dukes? Electors? Landgraviates? Who is the oldest sovereign? The youngest? How old is the eldest? The youngest?

* See School Geography page 207.

GEOGRAPHICAL AND STATISTICAL TABLES.—No. II.

POPULATION OF THE PRINCIPAL CITIES IN THE WORLD.

NORTH AMERICA.

BRITISH AMERICA:—

Montreal	40,000
Quebec	30,000
St. Johns (N. B.)	25,000
Halifax	18,000
Toronto	15,000
St. Johns (N. F.)	11,000

UNITED STATES:—

New York, 1845	371,102
Philadelphia	228,000
Boston, 1845	120,000
Baltimore	102,213
New Orleans	102,193
Brooklyn, 1845	59,925
Cincinnati	47,000
Albany, 1845	41,000
St. Louis, 1844	34,140
Charleston	29,000
Buffalo, 1845	28,346
Rochester, 1845	25,207
Washington City	23,364
Providence	23,171
Louisville	21,210
Pittsburg	21,116
Lowell	20,741
Richmond	20,153
Troy	19,000
Newark	17,000
Portland	15,218
Salem	15,089
New Haven	13,000
Utica	12,782
Mobile	12,672
Savannah	11,214
Petersburg	11,176
Springfield	11,000
Norfolk	11,000
Galveston, 1845	7,000

MEXICO:—

Mexico	140,000
Guadalaxara	60,000
La Puebla	50,000
Guanaxuato	40,000
San Luis Potosi	40,000
Oaxaca	40,000
Queretaro	40,000

GUATIMALA:—

New Guatimala	50,000
Leon	38,000
Cartago	20,000
Old Guatimala	18,000
St. Salvador	15,000

WEST INDIES:—

Havana	140,000
Puerto Principe	50,000
St. Johns (P. R.)	30,000
Kingston	30,000
St. Jago de Cuba	20,000
Bridgetown Bar.	20,000
Matanzas	20,000
Port au Prince	15,000
St. Domingo	12,000

SOUTH AMERICA.

NEW GRANADA:—

Bogota	35,000
Popayan	20,000
Carthagena	18,000
Socorro	12,000
Panama	10,000

VENEZUELA:—

Caraccas	23,000
Maracaybo	20,000
Valencia	15,000
Merida	12,000
Laguayra	8,000

EQUADOR:—

Quito	70,000
Guayaquil	20,000
Riobamba	20,000
Cuenca	20,000

GUIANA:—

Paramaribo	20,000
Georgetown	20,000

PERU:—

Lima	55,000
Cusco	40,000
Arequipa	35,000
Guamanga	24,000
Puno	18,000

BOLIVIA:—

La Paz	40,000
Cochabamba	30,000
Chuquisaca	18,000

CHILI:—

Santiago	65,000
Valparaiso	26,000

BRAZIL:—

Rio Janeiro	200,000
Bahia or St. Salvador	120,000
Pernambuco	65,000
Cuyaba	30,000
Sergipe del Rey	30,000
Maranham	25,000
Villa Bella	20,000

BUENOS AYRES:—

Buenos Ayres	100,000
Mendoza	20,000

PARAGUAY:—

Assumption	10,000

URAGUAY:—

Montevideo	15,000

EUROPE.

SWEDEN AND NORWAY:

Stockholm	83,000
Gottenburg	29,000
Christiania	23,000
Bergen	22,000

RUSSIA:—

St. Petersburg	470,000
Moscow	350,000
Warsaw	141,000
Odessa	69,000
Riga	67,000
Kazan	57,000
Wilna	54,000
Kiev	47,000
Cronstadt	45,000
Toula	40,000
Cracow	37,000
Saratov	35,000
Sevastopol	31,000
Orel	30,000

DENMARK:—

Copenhagen	119,000
Altona	26,000

HOLLAND:—

Amsterdam	207,000
Rotterdam	78,000
Hague	58,000
Utrecht	45,000
Groningen	30,000

BELGIUM:—

Brussels	134,000
Ghent	88,000
Antwerp	75,000
Liege	58,000

ENGLAND, 1841:—

London	1,874,000
Manchester	242,000
Liverpool	223,000
Birmingham	183,000
Leeds	152,000
Bristol	122,000
Plymouth	80,000
Portsmouth	53,000
Newcastle	50,000
York	29,000

SCOTLAND, 1841:—

Glasgow	275,000
Edinburgh	138,000
Aberdeen	63,000
Dundee	60,000
Paisley	60,000
Greenock	37,000
Leith	26,000
Perth	20,000

IRELAND, 1841:—

Dublin	233,000
Cork	115,000
Belfast	75,000
Limerick	48,000
Waterford	29,000
Kilkenny	19,000
Galway	17,000

FRANCE:—

Paris	1,000,000
Lyons	200,000
Marseilles	170,000
Rouen	100,000
Bordeaux	95,000
Nantes	75,000
Lisle or Lille	72,000
Toulouse	68,000
Strasburg	50,000
Toulon	45,000
Orleans	40,000
Rheims	38,000

SPAIN:—

Madrid	224,000
Barcelona	181,000
Seville	91,000
Malaga	75,000
Valencia	66,000
Cadiz	64,000
Granada	59,000
Saragossa	44,000
Cordova	39,000
Carthagena	37,000
Murcia	35,000
Alicant	24,000
Corunna	23,000

PORTUGAL:—

Lisbon	298,000
Oporto	80,000
Coimbra	20,000

AUSTRIA:—

Vienna	360,000
Prague	121,000
Pesth	80,000
Lemberg	55,000
Trieste	78,000
Debretzin	45,000
Buda	41,000
Gratz	48,000
Brunn	40,000

PRUSSIA:—

Berlin	311,000
Breslau	88,000
Konigsberg	68,000
Cologne	66,000
Dantzic	56,000
Magdeburg	51,000
Posen	32,000
Stettin	31,000
Elberfeldt	30,000
Barmen	30,000

BAVARIA:—

Munich	106,000
Nuremberg	40,000

HANOVER:—

Hanover	24,000
Gottingen	11,000

SAXONY:—

Dresden	70,000
Leipzic	47,000

WIRTEMBERG:—

Stuttgard	38,000
Ulm	12,000

FREE CITIES:—

Hamburg	128,000
Frankfort	54,000
Bremen	42,000
Lubec	26,000

SWITZERLAND:—

Geneva	28,000
Berne	20,000
Basle	20,000

SARDINIA:—

Turin	124,000
Genoa	115,000
Cagliari	27,000

LOMBARDY AND VENICE:—

Milan	185,000
Venice	97,000
Verona	48,000
Padua	45,000
Mantua	27,000

PARMA, MODENA, AND LUCCA:—

Parma	36,000
Modena	27,000
Lucca	24,000

TUSCANY:—

Florence	97,000
Leghorn	76,000

POPEDOM:—

Rome	149,000
Bologna	69,000
Ancona	24,000

NAPLES:—

Naples	350,000
Palermo	140,000
Messina	83,000
Catania	52,000
Trapani	24,000

GREECE:—

Syra	20,000
Athens	17,000

TURKEY.—

Constantinople	600,000
Adrianople	100,000
Bucharest	80,000
Salonica	70,000
Serajevo	60,000
Sophia	50,000
Ibraila	30,000
Seres	27,000
Jassy	27,000
Widin	25,000
Belgrade	20,000

ASIA.

RUSSIA IN ASIA:—

Astrachan	31,000
Teflis	30,000
Derbent	20,000
Orenburg	20,000
Tobolsk	15,000
Irkoutsk	12,000

TURKEY IN ASIA —

Smyrna	130,000
Damascus	120,000
Erzerum	80,000
Aleppo	70,000
Bagdad	70,000
Bussorah	60,000
Brusa	60,000
Trebisonde	50,000
Diarbekir	40,000
Mosul	35,000
Jerusalem	12,000

ARABIA:—

Sana	40,000
Mecca	28,000
Aden	22,000
Medina	18,000
Muscat	10,000

PERSIA:—

Ispahan	150,000
Teheran	60,000
Reshd	60,000
Meshid	50,000
Yezd	40,000

AFGHANISTAN, &c.:—

Herat	60,000
Cabul	60,000
Peshawur	50,000
Candahar	50,000
Khelat	20,000

TARTARY:—

Bokhara	150,000
Tashkent	100,000
Khokan	60,000
Samarcand	20,000

HINDOOSTAN:—

Benares	630,000
Madras	400,000
Patna	300,000
Bombay	230,000
Calcutta	230,000
Dacca	200,000
Hydrabad	200,000
Lucknow	200,000
Delhi	200,000
Surat	160,000
Nagpore	125,000
Poonah	110,000
Ahmedabad	100,000
Baroda	100,000
Oojein	100,000
Umritsir	100,000
Lahore	80,000

FARTHER OR CHIN INDIA:—

Saigon	180,000
Kesho	150,000
Hue	60,000
Bankok	50,000
Ava	50,000
Singapore	50,000
Rangoon	40,000
Ummerapoora	30,000
Malacca	12,000

CHINESE EMPIRE:—

Pekin	1,500,000
Canton	1,000,000
Teentsin	700,000
Soutchow	700,000
Hangtchow	600,000
Nankin	500,000
Kingtcching	500,000
Voutchang	400,000
Ningpo	300,000
Nangtchang	300,000
Singan	300,000
Jigagungar	100,000
Goulja	75,000
Yarkand	50,000
Cashgar	40,000

JAPAN:—

Jedo	1,300,000
Miaco	500,000
Osaca	150,000
Matsmay	50,000

AFRICA.

BARBARY:—

Tunis	100,000
Fez	80,000
Morocco	76,000
Algiers	60,000
Mequinez	60,000
Kairwan	35,000
Tripoli	25,000
Constantina	25,000

EGYPT, NUBIA, &c.:—

Cairo	300,000
Alexandria	60,000
Damietta	25,000
Siout	20,000
Khartoom	20,000
Rosetta	15,000
Sennaar	10,000
Antalo	10,000

SOUDAN:—

Soccatoo	60,000
Zaria	40,000
Sego	30,000
Kano	30,000
Angornou	30,000
Jenne	15,000
Boussa	12,000
Timbuctoo	12,000

GUINEA AND SOUTH AFRICA:—

Cape Town	25,000
Coomassie	25,000
Abomey	24,000
St. Salvador	20,000
Benin	15,000
Loango	15,000
Freetown	13,000

AFRICAN ISLANDS:—

Port Louis (Maur.)	26,000
Ponte Delgada (Az.)	22,000
Funchal (Mad.)	20,000
Orotava (Can.)	17,000
Zanzibar (Zan.)	15,000
Tananarivou (Mad.)	15,000
St. Denis (Bou.)	12,000

OCEANICA.

Manilla	180,000
Batavia	60,000
Acheen	30,000
Sydney (N. S. W.)	30,000
Samarang	25,000
Padang	20,000
Hobarton (Tas.)	13,000
Melbourne (P. P. Dt.)	8,000
Honolulu (S. I.)	7,000
Adelaide (S. Aus.)	6,000
Wellington (N. Z.)	4,000

Questions.—Which is the most populous city in North America? In what country is it? How many cities number over 300,000? Over 200,000? Over 100,000? How many in the United States over 100,000? Which is the largest city in South America? The next largest? How many over 100,000? Over 50,000? Which is the largest city in Europe? The next largest? How many in Europe over 500,000? Over 300,000? Which three European cities come nearest to New York in population? Mw. Va. Ns. Which three are nearest to Philadelphia? Lt. Dn. Mt. Which is the largest city in Asia? The next? Which country has the greatest number over 400,000? Which is the largest African city? The next? The largest in Oceanica? The next? Which is the largest city in the world?

GEOGRAPHICAL AND STATISTICAL TABLES.—No. III.

LENGTHS OF THE PRINCIPAL RIVERS IN THE WORLD.

NORTH AMERICA.

	Miles.
Missouri, to its junction with the Mississippi	2,900
do. the sea, forming the longest river in the world	4,100
Mississippi proper	2,800
Mackenzie's	2,500
St. Lawrence	2,200
Arkansas	2,000
Rio Grande, Bravo, or Del Norte	1,800
Ohio	1,300
Columbia, Red of Louisiana, Saskatchawan, each	1,200
Colorado, of California	1,100
Platte, or Nebraska	1,000
Canadian, Churchill, Tennessee	900
Peace, Yellow Stone	800
Frazer's, or Tacoutche Tesse	750
Kanzas, Colorado of Texas	700
Brazos, or Brazos de Dios	650
Clarke's, Ottawa, Cumberland, Big Horn, White, Alabama, each	600
Liards, Albany, Koksah, East Main, Red, Gila, each	500
Susquehanna, Potomac, Illinois, Wabash, Nesuketonga, Washita, James, Roanoke, Savannah, Tombigby, each	500
St. Johns, N. B. Connecticut, Great Pedee, Des Moines, Osage, Trinity, each	450
Great Whale, Saguenay, Delaware, Wisconsin, Kanawha, Alatamaha, Yazoo, St. Francis, Sacramento	400
Nelson, Nueces, Sabine, Penobscot Hudson, Alleghany, Cape Fear, Pearl, Iowa	350
Hay, Severn, St. Peter's, each	300
Kennebeck, Monongahela, Rock, Kaskaskia, Green, Neuse, Licking, St. Peters, Big Black, Neches	300
St. Johns, Fa.	250
Merrimack, San Joaquin, Tar, White, each	200

SOUTH AMERICA.

	Miles.
Amazon	3,600
Rio de la Plata	2,250
Madeira	2,200
Parana	1,900
Orinoco	1,500
Xingu, St. Francisco, each	1,300
Rio Negro, Ucayale, Para, Mamore, each	1,200
Caqueta, Tapajos, Tocantines, Araguay, Pilcomayo, each	1,100
Vermejo, Colorado, each	1,000
Magdalena, Tunguragua, Puras	900
Uaupes, Putumayo, Parnaiba, Salado, Uruguay, each	800
Jutay, Rio Negro, each	700
Cauca, Meta, Guaviare, each	600
Arauca, Huallaga, Gurapy, Guapore, each	500
Paraiba	450
Negro, Saladillo, each	400

EUROPE.

	Miles.
Volga	2,000
Danube	1,600
Don, Dnieper, each	1,000
Rhine	950
Dwina	700
Petchora, Elbe, Loire, each	600
Vistula, Tagus, each	550
Dniester, Guadiana, each	500
Viatka, Prypetz, Donetz, Oder, Douro, Rhone, Theiss, Po, Seine, each	450
Mezene, Desna, Bog, Pruth, Guadalquivir, Drave, Save	400
Duna, Niemen, Ebro, each	350
Onega, Dal, Bug, Wartha, Weser, Inn, Garonne, Mayne, Moselle, each	300
Umea, Tornea, Kalix, Glommen, Clara, each	250
Thames	233
Lulea, Skellefta, Luisna, Severn, Shannon, Adige, each	200
Ems	175
Indal, Minho, Tiber, each	150

ASIA.

	Miles.
Yang-tse-kiang	2,800
Lena	2,600
Obe, Hoang Ho, each	2,500
Yenesei	2,300
Amoor	2,200
Irtysh, Cambodia, each	2,000
Indus, Irrawaddy, each	1,700
Ganges	1,600
Tungooska, Burrampooter or Brahmaputra, each	1,500
Euphrates	1,400
Amoo, Songari, each	1,000
Indighirca, Sutlege, Salwen	900
Ishim, Tigris, Nerbuddah, Meinam, each	800
Tobol, Sihon, Cashgar, Hoang-kiang, each	700
Kolima, Helmund, Godavery	600
Usuri, Krishna, each	500

AFRICA.

	Miles.
Nile	2,800
Niger or Joliba	2,600
Senegal	1,200
Orange	1,000
Abawi, or Bahr el Arrch	800
Gambia	700
Tacazze, Ambriz, each	600
St. Paul's	300

OCEANICA.

	Miles.
Murray	1,000

Questions.—Which is the longest river in North America? In South America? Europe? Asia? Africa? Oceanica? Which quarter of the world has the greatest number of rivers of more than 1,000 miles long? Which is the longest river in the world?

HEIGHTS OF THE PRINCIPAL MOUNTAINS IN THE WORLD.

NORTH AMERICA.

	Feet.	Miles.
Mount St. Elias, Russian America, (Volcano)	17,900	3¼
Brown, Rocky Mountains	16,000	3
Hooker, do.	15,700	3
Fremont's Peak, do.	13,470	2½
Long's Peak, do.	12,500	2¼
Pikes' Peak, do.	12,000	2¼
Hood, Oregon Territory	14,000	2¾
St. Helen's, do.	13,300	2½
Sierra Nevada, or Snowy Range of California	15,500	3
Popocatapetl, Mexico, (Volcano)	17,735	3½
Volcano of Agua, or the Water Volcano, Guatimala.	14,900	2¾
Volcano of Fuego, do.	14,700	2¾
Black Mountain, highest of Blue Ridge, N. Carolina.	6,476	1¼
Mt. Washington, White Mountains, New Hampshire	6,234	1¼
Roan Mountain, North Carolina	6,038	1¼
Mount Marcy, New York	5,300	1
Mansfield Mt., highest of the Green Mts., Vermont	4,280	¾
Peaks of Otter, Virginia	4,260	¾
Round Top, Catskill Mountains, New York	3,804	¾
Mount Potrillo, Cuba	9,000	1¾
Blue Mountains, Jamaica	7,150	1¼
Cibao Mountains, Hayti	8,600	1⅝
Highest Peak, Dominica	6,000	1¼

SOUTH AMERICA.

	Feet.	Miles.
Sierra of St. Martha, New Grenada	19,000	3⅝
Mount Quindiu, do.	18,000	3½
Chimbarazo, Ecuador	21,730	4
Antisana, do.	19,400	3⅝
Cotopaxi, do. (Volcano)	19,000	3⅝
Pichincha, do. (Volcano)	16,000	3
Chuquibamba, Peru	22,000	4¼
Gualatiere, do. (Volcano)	22,000	4¼
Sahama, do. (Volcano)	22,000	4¼
Sorato, the highest of the Andes, Bolivia	25,400	4¾
Illimani, do.	24,350	4½
Itacolumi, highest of the Brazilian Mountains	6,000	1¼

EUROPE.

	Feet.	Miles.
Mount Scagtlos Find, highest of Dofrafield Mts	8,400	1⅝
Hecla, Iceland, (Volcano)	5,000	1
Highest Peak of the Ural Mountains	5,280	1
Ben Nevis, highest of Grampian Mts., Scotland	4,379	¾
Snowdon, highest mountain in Wales	3,568	¾
Macgillicuddy's Reeks, highest mountain in Ireland	3,404	¾
Mont D'Or, highest of Auvergne Mts., France	6,470	1¼
Mount Mezene, highest of Cevennes Mts., do.	5,292	1
Mount Maladetta, highest of the Pyrenees	11,436	2¼
Penaranda, highest of the Cantabrian Mts., Spain	11,200	2¼
Mulhacen, highest of the Sierra Nevada, do.	11,678	2¼
Serra del Malhoa, highest in Portugal	8,520	1⅝
Mt. Ruska Poyana, highest of Carpathian Mts.	9,912	1¾
Mont Blanc, highest of the Alps	15,668	3
Monte Redondo, highest mountain in Corsica	8,694	1⅝
Mt. Genargentu, highest mt. in the Island of Sardinia	6,000	1¼
Monte Corno, or Cavallo, highest of the Apennines.	9,523	1¾
Vesuvius, Naples, (Volcano)	3,932	¾
Etna, Sicily, (Volcano)	10,870	2
Parnassus, Greece	5,750	1
Mount Scardus, highest of Balkan Mts., Turkey	10,000	2

ASIA.

	Feet.	Miles.
Choumalarie, the highest in the world, Hindoostan	29,000	5½
Hindoo Koo, or Koosh, Cabul	20,000	3¾
Bogdo Oula, highest of the Thian Chan Mts	20,000	3¾
Beloor Mountains, Tartary	19,000	3⅝
Elburus, the highest of Caucasus Mts., Circassia	18,000	3½
Mount Ararat, Turkey in Asia	17,000	3¼
Kuen-lun Mountains, Thibet	16,000	3
Demavend, highest of the Elborz Mts., (Volcano)	14,000	2¾
Mount Lebanon, Syria	11,000	2
Avatcha, Kamtschatka, (Volcano)	9,750	1¾
Mount Olympus, Turkey in Asia	9,100	1¾
Taurus Mountains, do.	9,000	1⅝
Mount Sinai, Arabia	7,952	1½
Adam's Peak, Ceylon	6,650	1¼
Sabramani, the highest of the Ghaut Mts., Hindoostan	5,750	1
Mount Carmel, Palestine	2,250	½
Mount Tabor, do.	2,053	½

AFRICA.

	Feet.	Miles.
Mount Miltsin, highest of the Atlas, Morocco	11,900	2¼
Cameroon's Mountains, Lower Guinea	13,000	2½
Snowy Mountains, Cape Colony	10,000	2
Table Mountain, do.	3,582	⅝
Peak of Pico, Azores	7,016	1⅓
Peak of Teneriffe, Canary Islands	12,176	2¼
Peak of Fogo, Cape Verde Islands, (Volcano)	8,100	1½
Mountains of Madagascar	11,500	2¼
Piton des Neiges, Isle of Bourbon	12,500	2¼
Peter Botte, Island of Mauritius	3,764	¾

OCEANICA.

	Feet.	Miles.
Malaysia:		
Mount Ophir, Sumatra	14,160	2⅔
Prahou Mountain, Island of Java	12,800	2⅓
Mayon, Philippine Islands, (Volcano)	10,540	2
Australasia:		
Egmont Peak, New Zealand	8,150	1½
Blue Mountains, New South Wales	6, 00	1¼
Barren Mountains, Van Diemen's Land	5,000	1
Polynesia:		
Mouna Roah, Hawaii, Sandwich Islands	16,000	3
Oroneo, Tahiti, Georgian Isles	8,350	1⅔

Which is the highest Mt. in North America? In South America? Europe? Asia? Africa? Oceanica? Which is the highest Mt. in the world? Highest volcano in the world? Highest in North America? South America? Europe? Asia? Africa? Oceanica?

STATISTICS OF THE PRINCIPAL EUROPEAN UNIVERSITIES.

Year founded.	Place		No. of Students.	Map.
1150	Bologna	States of Church.	560	21
1189	Montpelier	France	780	21
1206	Paris	do.	7,000	21
1222	Salamanca	Spain	500	21
1224	Naples	Naples	1,550	21
1228	Padua	Lom. and Venice	1,500	21
1233	Toulouse	France	1,300	21
1248	Rome	States of Church.	680	21
1249	Oxford	England	5,200	19
1279	Cambridge	do.	5,530	19
1307	Perugia	States of Church.	210	21
1308	Coimbra	Portugal	1,900	21
1337	Sienna	Tuscany	260	21
1338	Pisa	do.	580	21
1346	Valladolid	Spain	1,300	21
1348	Prague	Austria	1,400	20
1354	Huesca	Spain	550	21
1361	Pavia	Lom. and Venice	1,590	20
1365	Vienna	Austria	2,700	20
1368	Geneva	Switzerland	330	20
1385	Heidelberg	Baden	660	20
1409	Aix	France	120	21
1409	Leipsic	Saxony	950	20
1410	Valencia	Spain	1,600	21
1411	St. Andrews	Scotland	200	19
1412	Turin	Sardinia	1,300	21
1419	Rostock	Mecklenberg	115	20
1431	Poitiers or Poictiers	France	250	21
1433	Caen	do.	295	21
1433	Florence	Tuscany	220	21
1441	Bordeaux	France	120	21
1445	Catania	Sicily	600	21
1447	Palermo	do.	735	21
1456	Greifswalde	Prussia	250	20
1457	Freiburg	Baden	300	20
1458	Glasgow	Scotland	1,600	19
1460	Basle	Switzerland	140	20
1465	Pesth	Hungary	1,900	20
1471	Aberdeen	Scotland	510	19
1474	Toledo	Spain	260	21
1474	Saragossa	do.	1,100	21
1475	Copenhagen	Denmark	1,260	18
1476	Upsal	Sweden	1,450	10
1477	Tubingen	do.	740	28
1486	Gratz	Austria	510	20
1499	Alcala	Spain	370	21
1504	Seville	do.	800	21
1525	Marburg	Hesse Cassel	290	20
1531	Granada	Spain	810	21
1532	St. Jago de Compostella	do.	1,100	21
1544	Konigsberg	Prussia	400	18
1548	Jena	do.	470	20
1552	Orihuela	Spain	130	21
1575	Leyden	Holland	620	20
1580	Oviedo	Spain	450	21
1581	Olmutz	Austria	200	20
1582	Wurtzburg, renewed	Bavaria	450	20
1581	Edinburgh	Scotland	1,350	19
1591	Dublin	Ireland	2,200	19
1607	Giessen	Hesse Darmstadt	430	20
1614	Groningen	Holland	280	20
1621	Strasburg	France	880	21
1632	Dorpat	Russia	595	18
1634	Utrecht	Holland	520	20
1665	Kiel	Denmark	390	20
1668	Lund	Sweden	650	18
1672	Innspruck	Austria	500	50
1694	Halle	Prussia	700	20
1702	Breslau	do.	700	20
1705	Moscow	Russia	1,360	18
1727	Cervera	Spain	600	21
1725	Dijon	France	450	21
1734	Gottingen	Hanover	700	20
1742	Erlangen	Bavaria	310	20
1764	Cagliari	Island of Sardinia	260	21
1766	Sassari	do. do.	240	21
1784	Lemberg	Austria	1,060	18
1800	Montauban	France	400	21
1801	Rennes	do.	315	21
1803	Kharkov	Russia	330	18
1803	Wilna	do.	610	18
1806	Lausanne	France	230	20
1810	Berlin	Prussia	2,090	20
1811	Christiania	Norway	710	18
1812	Genoa	Sardinia	610	21
1816	Liege	Belgium	350	20
1810	Ghent	do.	340	18
1816	Warsaw	Poland	400	18
1817	Cracow	do.	300	18
1818	Bonn	Prussia	630	20
1819	St. Petersburg	Russia	1,300	18
1823	Corfu	Ionian Islands	300	22
1824	Camerino	States of Church.	210	21
1824	Maccrata	do. do.	320	21
1824	Fermo	do. do.	235	21
1824	Ferrara	do. do.	200	21
1826	Munich	Bavaria	1,350	20
1828	London	England	960	19
1828	Helsingfors		440	18
1830	Kiev	Russia	300	18
1833	Zurich	Switzerland	200	20
1834	Berne	do.	200	20
1835	Louvain, renewed	Belgium	660	20
1838	Athens	Greece	180	22
1838	Valetta	Island of Malta	200	21

Which is the oldest University in Europe? How many years has it been founded? Which is the oldest in Italy? France? Germany? Britain? Spain? Russia? Point out the Universities on the Maps.

N. B. The last column of figures shows the numbers of the Maps on which the Universities may be found.

GEOGRAPHICAL AND STATISTICAL TABLES.—No. IV.

SETTLEMENTS OF THE STATES.

The following table shows the date of the settlement of the different states; the towns first settled; and the nation by whom the settlement was made.

States.	Date.	Towns.	Nation.
Florida	1565	St. Augustine	Spanish.
Virginia	1607	Jamestown	English.
New York	1614	Albany	Dutch.
Massachusetts	1620	Plymouth	English.
New Hampshire	1623	Dover	English.
New Jersey	1624	Bergen	Danes.
Delaware	1627	Cape Henlopen	Swedes and Finns
Maryland	1630	York	English.
Connecticut	1633	Windsor	English.
Maryland	1634	St. Mary's	English.
Rhode Island	1636	Providence	English.
North Carolina	1650	Albemarle	English.
South Carolina	1670	Port Royal	English.
Michigan	1670	Detroit	French.
Pennsylvania	1682	Philadelphia	English.
Illinois	1683	Kaskaskia	French.
Arkansas	1685	Arkansas Post	French.
Indiana	1690	Vincennes	French.
Louisiana	1699	Iberville	French.
Alabama	1702	Fort near Mobile	French.
Mississippi	1716	Natchez	French.
Vermont	1725	Fort Dummer	English.
Georgia	1733	Savannah	English.
Missouri	1763	St. Genevieve	French.
Tennessee	1766	Fort Loudon	English.
Kentucky	1775	Boonsboro	D. Boone fm. Va.
Ohio	1788	Marietta	Emigr'ts fm. N.E.

Remarks.—In the above table it will be seen that the English settled more than half the number of the States that were settled by Europeans. Their language and literature are general. The French settled nearly one-third of the States, but their numbers were always limited, and they never exerted any permanent influence on the national character; their descendants are more numerous in Louisiana than in any other State, and many of them still speak the French language. The descendants of the Dutch are confined chiefly to the banks of the Hudson and Mohawk rivers. The Germans, of whom many have emigrated to the United States, are found mostly in Pennsylvania, Ohio and New York. The Irish are numerous in all the large cities, and are also widely diffused over many parts of the country. There are, likewise, a considerable number of Scotch, in various quarters, besides which, individuals of every European nation are to be found.

Extent, Population, etc. of the States, etc. according to the Census of 1840.

States, &c.	Square Miles.	Total Pop.	Whites.	Free Black.	Slaves.	Pop. to M.
Maine	35,000	501,793	500,438	1,355		14½
N. Hampshire	9,491	284,574	284,036	537	1	30
Vermont	8,000	291,948	291,218	730		36½
Mass.	7,800	737,699	729,030	8,669		98
Rhode Island	1,225	108,830	105,587	3,238	5	88
Connecticut	4,764	309,978	291,856	8,105	17	65
New York	47,000	2,428,921	2,378,890	50,027	4	51½
New Jersey	8,320	373,306	351,588	21,045	674	44½
Pennsylvania	46,000	1,724,033	1,676,115	47,854	64	37½
Delaware	2,100	78,085	58,561	16,919	2,605	36½
Maryland	9,356	469,232	317,924	62,078	89,727	50
D. of Columb.	100	43,712	30,657	8,361	4,694	437
Virginia	70,000	1,239,797	740,968	49,842	448,987	17½
N. Carolina	50,000	753,419	484,870	22,732	245,817	15
S. Carolina	28,000	594,398	259,084	8,276	327,038	18
Georgia	62,000	691,392	407,695	2,753	280,944	11
Florida	55,000	54,477	27,943	817	25,717	1
Alabama	51,770	590,756	335,185	2,039	253,532	11½
Mississippi	40,000	375,651	179,074	1,366	195,211	7½
Louisiana	48,320	352,411	158,457	25,502	168,452	7
Ohio	44,000	1,519,467	1,502,122	17,342	3	34½
Kentucky	40,000	779,828	590,253	7,317	182,258	19½
Tennessee	45,000	829,210	640,627	5,524	183,059	18½
Michigan	60,000	212,267	211,560	707		5
Indiana	36,400	685,866	678,702	7,165	3	18½
Illinois	55,000	476,183	472,254	3,598	331	8½
Missouri	64,000	383,702	323,888	1,574	58,240	6
Arkansas	55,000	97,574	77,174	465	19,935	1½
Wisconsin	60,000	30,945	30,749	183	11	1½
Iowa	150,000	43,112	42,924	173	10	1½
Total,	1,206,646	17,063,353	14,189,705	386,293	2,487,355	13½
In the naval service,		6,100				
Grand Total,		17,069,453				

Questions.—Which was the earliest settled State? By whom and when was it settled? Which was the first English settlement? French? What State did the Dutch settle? Danes? Swedes and Finns? How many States were settled by the English? The French? When and by whom was your own State settled? *Questions on the Remarks.*—What is said of the English? French? Dutch? Germans? Irish? Scotch, &c.?

Which State has the greatest number of square miles? Greatest population? Greatest pop. to the square mile? Which is the smallest in extent? In population? Fewest inhabitants to the square mile? The greatest number of whites? Free blacks? Slaves? Which States have more slaves than whites? How many sq. miles has your own State? Pop. to the square mile? What was the pop. of U. S. in 1840? How many in naval service?

Questions on the tables of the second column.

Which State employs the greatest number in navigating the Ocean? Rivers, &c.? In the learned professions? Pensioners? Representatives? How many of the latter has your own State?

Which State employs the greatest number in Mining? Agriculture? Commerce? Manufactures and Trades? In what departments is the greatest number employed in the United States? The second in amount? Third? Fourth?

Which State has the greatest number of militia? The next? How many has your own State? How many in the United States? *Questions on the Remarks.*—Of what is the militia composed? Who are exempt? How is the militia arranged? What is provided, &c.? In case of an insurrection, &c.? When in the pay of the United States? How long may they be kept in service?

Numbers of the Inhabitants employed in Navigating the Ocean, etc. etc., in 1840.

States, &c.	Navig. Ocean.	Navig. Rivers, &c.	Learned Prof. &c.	Pensioners.	Reps. in Con.
Maine	10,091	539	1,889	1,409	7
New Hampshire	452	198	1,640	1,468	4
Vermont	41	146	1,563	1,320	4
Massachusetts	27,153	372	3,804	2,462	10
Rhode Island	1,717	228	357	601	2
Connecticut	2,700	431	1,697	1,666	4
New York	5,511	10,167	14,111	4,089	34
New Jersey	1,143	1,025	1,627	472	5
Pennsylvania	1,815	3,951	6,706	1,251	24
Delaware	401	235	199	4	1
Maryland	721	1,519	1,647	94	6
District of Columbia	126	80	203	15	
Virginia	882	2,952	3,866	993	15
North Carolina	327	379	1,086	607	9
South Carolina	381	348	1,481	318	7
Georgia	262	352	1,250	325	8
Florida	435	118	204	16	1
Alabama	256	758	1,514	192	7
Mississippi	33	100	1,566	63	4
Louisiana	1,322	662	1,018	12	4
Ohio	212	3,323	5,663	875	21
Kentucky	44	968	2,487	856	10
Tennessee	55	303	2,042	895	11
Michigan	24	166	904	90	4
Indiana	89	677	2,237	380	10
Illinois	63	310	2,021	195	7
Missouri	39	1,885	1,469	122	5
Arkansas	3	39	301	24	1
Wisconsin	14	209	229	0	
Iowa	13	78	365	2	
Texas					2
Total,	56,025	33,067	65,236	20,797	226

Numbers of the Inhabitants employed in Mining, Agriculture, etc. etc., in 1840.

States, &c.	Mining.	Agriculture.	Commerce.	Man. and Trades.
Maine	36	101,630	2,921	21,879
New Hampshire	13	77,949	1,739	17,826
Vermont	77	73,150	1,303	13,174
Massachusetts	499	87,537	8,063	85,176
Rhode Island	35	16,617	1,348	21,271
Connecticut	151	56,955	2,743	27,932
New York	1,898	455,954	28,468	173,193
New Jersey	206	56,791	9,283	27,004
Pennsylvania	4,603	207,533	15,538	105,883
Delaware	5	16,015	467	4,060
Maryland	313	69,651	3,249	21,325
District of Columbia		384	240	2,278
Virginia	1,995	318,771	6,361	54,147
North Carolina	589	217,005	1,734	14,322
South Carolina	51	198,364	1,958	10,325
Georgia	574	209,383	2,428	7,984
Florida	1	12,117	481	1,177
Alabama	06	177,439	2,212	7,195
Mississippi	14	139,724	1,303	4,151
Louisiana		79,289	8,549	7,565
Ohio	704	272,579	9,201	66,255
Kentucky	203	197,798	3,448	23,217
Tennessee	103	227,739	2,217	17,815
Michigan	40	56,521	728	6,890
Indiana	233	148,806	3,076	20,590
Illinois	782	105,337	2,506	13,185
Missouri	742	92,408	2,522	11,100
Arkansas	41	26,355	215	1,173
Wisconsin	794	7,047	479	1,814
Iowa	217	10,469	355	1,629
Total,	15,203	3,717,756	117,575	791,545

MILITIA OF THE UNITED STATES.

From the last official report submitted to Congress, it appears that the Militia in the United States amounted to 1,778,333 men, distributed as follows:

Maine	44,665	Florida	2,413
New Hampshire	28,989	Alabama	44,332
Vermont	23,915	Mississippi	36,084
Massachusetts	86,611	Louisiana	14,808
Rhode Island	16,732	Ohio	189,258
Connecticut	46,993	Kentucky	85,515
New York	188,353	Tennessee	71,252
New Jersey	39,171	Michigan	50,364
Pennsylvania	247,530	Indiana	53,913
Delaware	9,229	Illinois	33,224
Maryland	48,864	Missouri	59,668
District of Columbia	1,248	Arkansas	17,137
Virginia	116,732	Wisconsin	5,223
North Carolina	66,311	Iowa	(No returns.)
South Carolina	52,755		
Georgia	57,312	Total	1,778,333

Remarks.—The militia of the United States is composed of all the able-bodied white male citizens between the ages of 18 and 45; excepting officers of government, members of Congress, clergymen, seamen in service, &c. In the different States the militia is arranged into such brigades, regiments, and companies as their respective Legislatures may direct. It is provided by Act of Congress, that whenever the United States shall be invaded, or shall be in danger of invasion from any foreign power, or Indian tribe, the President may call out such number of the militia as he may judge expedient; in case also of an insurrection in any State against the State government, or against the United States, the President may employ such number of the militia as may be required to restore order. When the militia is in the pay of the United States, and acting in conjunction with the regular army, it is to be governed by the same rules and articles of war as the latter, and the President is authorized, if he judge it necessary for the public interest, to keep the militia in service for a term not exceeding six months in any one year.

N. B. The questions on the above tables will be found at the bottom of the first column.

UNIVERSITIES AND COLLEGES IN THE U. S.

	Name.	Place.		Students.	Vols. in College Libraries.	Founded.
1	Bowdoin	Brunswick	Me.	182	24,860	1794
2	Waterville *	Waterville	do.	70	7,000	1820
3	Dartmouth	Hanover	N. H.	331	16,500	1769
4	University of Vermont	Burlington	Vt.	125	9,200	1791
5	Middlebury	Middlebury	do.	97	7,054	1800
6	Norwich University	Norwich	do.	104		1834
7	Harvard University	Cambridge	Mass.	270	53,000	1638
8	Williams	Williamstown	do.	144	7,500	1793
9	Amherst	Amherst	do.	142	15,000	1821
10	College of Cross	Worcester	do.			1843
11	Brown University *	Providence	R. I.	157	20,000	1764
12	Yale	New Haven	Con.	394	34,500	1700
13	Trinity †	Hartford	do.	80	7,949	1824
14	Wesleyan University †	Middletown	do.	105	11,000	1831
15	Columbia †	New York	N. Y.	194	14,000	1754
16	Union	Schenectady	do.	242	13,000	1795
17	Hamilton	Clinton	do.	126	7,000	1812
18	Hamilton Lit. & Theol. *	Hamilton	do.	138	4,600	1819
19	Geneva †	Geneva	do.	70	5,400	1823
20	University of New York	New York	do.	143		1831
21	St. John's §	Rose Hill	do.			1843
22	College of New Jersey	Princeton	N. J.	190	12,500	1746
23	Rutgers	N. Brunswick	do.	85	9,000	1770
24	University of Pennsylv.	Philadelphia	Penn.	130	5,000	1755
25	Dickinson †	Carlisle	do.	97	11,200	1783
26	Jefferson	Canonsburg	do.	170	4,500	1802
27	Washington	Washington	do.	191	3,300	1806
28	Allegheny †	Meadville	do.	100	8,000	1815
29	Pennsylvania	Gettysburg	do.	76	2,270	1832
30	Lafayette	Easton	do.	130	5,000	1832
31	Marshall	Mercersburg	do.	49		1836
32	Western Univ. of Penn.	Pittsburg	do.	64		1819
33	Delaware	New Ark	Del.	112	3,600	1833
34	St. Johns	Annapolis	Md.	27	4,000	1784
35	St. Mary's §	Baltimore	do.	160	12,000	1799
36	Mount St. Mary's §	Emmetsburg	do.	130	3,500	1830
37	Georgetown §	Georgetown	D. C.	140	25,000	1789
38	Columbian *	Washington	do.	25	4,200	1821
39	William and Mary †	Williamsburg	Va.	98	5,000	1693
40	Hampden-Sidney	Prince Ed. Co.	do.	65	8,000	1783
41	Washington	Lexington	do.	136	2,700	1812
42	University of Virginia	Charlottesville	do.	170	16,000	1819
43	Randolph-Macon †	Boydton	do.	73		1832
44	Emory and Henry †	Glade Spring	do.	46	2,800	1839
45	Rector *	Prunty Town	do.	50		1839
46	Univ. of North Carolina	Chapel Hill	N. C.	150	10,000	1789
47	Davidson	Mecklenburg Co.	do.	44	1,150	1838
48	Wake Forest *	Wake Forest	do.	24	4,700	1838
49	Charleston *	Charleston	S. C.	40	3,000	1795
50	South Carolina	Columbia	do.	150	15,000	1804
51	Franklin	Athens	Ga.	120	10,000	1785
52	Oglethorpe	Midway	do.	65	2,000	1836
53	Emory †	Oxford	do.	70		1837
54	Mercer University *	Penfield	do.			
55	Christ. and Ep. Inst.	Montpelier	do.	35		1839
56	University of Alabama	Tuscaloosa	Ala.	80	6,000	1828
57	La Grange †	La Grange	do.	106	2,200	1831
58	Spring Hill §	Spring Hill	do.	70	4,000	1830
59	Cumsenary †	Brandon Sp'gs	Miss.	170		1841
60	Oakland	Oakland	do.	100	4,000	1831
61	Louisiana	Jackson	La.	109	1,850	1825
62	Jefferson	Bringiers	do.	122	5,500	1831
63	St. Charles §	Grand Coteau	do.	65		
64	Baton Rouge	Baton Rouge	do.	45	300	1838
65	Franklin	Opelousas	do.	70	1839	
66	Greenville	Greenville	Ten.	41	3,000	1794
67	Washington	Washington Co.	do.	43	1,000	1794
68	University of Nashville	Nashville	do.	86	10,000	1806
69	Franklin †	New Nashville	do.	20		1844
70	East Tennessee	Knoxville	do.	70	3,307	1807
71	Cumberland	Lebanon	do.	49	4,500	1825
72	Jackson	Near Columbia	do.	100	1,250	1830
73	Transylvania	Lexington	Ken.	215	4,500	1798
74	St. Joseph's §	Bardstown	do.	69	7,000	1819
75	Centre	Danville	do.	105	4,000	1922
76	Augusta †	Augusta	do.	75	2,500	1825
77	Georgetown *	Georgetown	do.	132	3,100	1829
78	Bacon	Harrodsburg	do.	203	1,200	1836
79	St. Mary's §	Marion Co.	do.	150	5,000	1837
80	University of Ohio	Athens	Ohio.	166	2,500	1821
81	Miami University	Oxford	do.	105	4,350	1809
82	Franklin	Grove Athens	do.	51	1,000	1825
83	Western Reserve	Ravenna	do.	62	6,247	1826
84	Kenyon †	Gambier	do.	57	8,750	1826
85	Granville *	Granville	do.	12	3,000	1832
86	Marietta	Marietta	do.	50	3,500	1835
87	Oberlin Institute	Oberlin	do.	70		1834
88	Cincinnati	Cincinnati	do.	84		1829
89	St. Xavier §	Cincinnati	do.	50		1831
90	Woodward	Cincinnati	do.	20	800	
91	Indiana State Univ.	Bloomington	Ind.	104	1,765	1827
92	St. Gabriel's §	Vincennes	do.	30		1843
93	Madison University	South Hanover	do.	120		1829
94	Wabash	Crawfordsville	do.	23	3,500	1833
95	Ind. Asbury University†		do.	112		1839
96	Illinois	Jacksonville	Ill.	54	2,000	1829
97	Shurtleff *	Upper Alton	do.	43	1,000	1835
98	McKendree †	Lebanon	do.	47		1834
99	Knox Manual Labour	Galesbury	do.	24		1837
100	University of St. Louis §	St. Louis	Mo.	146	7,000	1829
101	Kemper †	St. Louis	do.	19	6,400	
102	St. Mary's §	Barrens	do.		2,500	1830
103	Masonic	Marion	do.	45		1831
104	Missouri University	Columbia	do.			1840
105	Charles †	St. Charles	do.			1839
106	Fayette	Fayette	do.	75		
107	Michigan University	Ann Arbor	Mich.	72	4,000	1837
108	St. Philip's §	Near Detroit	do.	30	3,000	1839

The Colleges marked thus (*) are under the direction of the *Baptists*; thus (†) *Episcopalians*; thus (‡) *Methodists*; thus (§) *Catholics*.

Which is the oldest university in the United States? The next oldest? In what years were these founded? Which has the greatest number of students? The next? The largest library? The next largest? What universities or colleges are in your State?

GEOGRAPHICAL AND STATISTICAL TABLES.—No. V.

THE PRINCIPAL RELIGIOUS DENOMINATIONS IN THE U. S.

Denominations.	Churches.	Clergy.	Members or Communicants.	Population.
Regular Baptists	9,479	5,297	719,973	5,000,000
Six Principle Baptists	17	22	3,055	
Seventh Day do.	60	52	6,000	
Free Will do.	1,165	771	61,372	
Church of God do.	125	83	10,000	
Reformed do. (Campbellites)	2,500	1,750	200,000	
Christian do. (Unitarians)	650	782	35,600	
Methodist Episcopal		12,445	1,157,249	4,500,000
Methodist Protestant Church		1,300	60,000	
Reformed Methodists		75	3,000	
Wesleyan do.		600	20,000	
German do. (Reformed Brethren)	1,800	500	15,000	
Albright do. (Evangelical Asso.)	600	250	15,000	
Presbyterians (Old School)	2,156	1,523	166,487	3,000,000
Presbyterians (New School)	1,494	1,263	120,645	
Cumberland Presbyterians	570	300	60,000	
Other classes of do.	530	293	45,500	
Dutch Reformed	279	271	31,214	
German do.	750	191	75,000	
Congregationalists	1,420	1,275	202,250	1,500,000
Roman Catholics	675	709		1,100,000
Episcopalians	1,232	1,236	72,099	1,000,000
Lutherans	1,232	501	146,300	878,000
Universalists	576	500	60,000	600,000
Mennonites	400	250	58,000	232,000
Unitarians	300	250	30,000	220,000
Friends or Quakers [Meeting-houses	500			100,000
Tunkers	40	40	3,000	30,000
Moravians or United Brethren	22	24	6,000	15,000

Remarks.—The inhabitants of the United States (1846) amount to about 20,000,000, of whom nearly one half are Baptists and Methodists, and almost a fourth part Presbyterians, and Congregationalists. The remainder consists of Roman Catholics, Episcopalians, Lutherans, and other smaller sects, &c. The Baptists and Methodists are generally diffused over the Union. The Presbyterians, Episcopalians, and Lutherans, are most numerous in the Middle States, the Congregationalists and Unitarians in the Eastern States, and the Roman Catholics in New York, Maryland, and Louisiana.

PRINCIPAL CANALS IN THE UNITED STATES.

NAMES.	STATES.	PLACES CONNECTED.	Miles.
Middlesex	Mass.	Boston and Lowell	27
Blackstone	Mass. and R. I.	Providence and Worcester	45
Farmington, Hampden, &c.	Mass. and Con.	New Haven and Northampton	78
Delaware, Hudson, Laekawaxen	N. Y. and Pa.	Hudson River and Honesdale, Pa.	108
Erie	N. Y.	Albany and Buffalo	364
Champlain	N. Y.	Lake Champlain and Erie Canal	64
Black River	N. Y.	Rome and Black River	35
Oswego	N. Y.	Syracuse and Oswego	38
Chenango	N. Y.	Binghamton and Utica	97
Chemung	N. Y.	Chemung River and Seneca Lake	33
Morris	N. J.	Easton, Pa., and Jersey City	102
Delaware and Raritan	N. J.	New Brunswick and Bordentown	43
Delaware Canal	Pa.	Bristol and Easton	60
Lehigh	Pa.	Easton and Great Falls of Lehigh	84
Schuylkill Navigation	Pa.	Philadelphia and Port Carbon	108
Union	Pa.	Reading and Middletown	82
Pennsylvania*	Pa.	Columbia and Pittsburg	276
Susquehanna division	Pa.	Duncan's I. and Northumberland	40
West Branch	Pa.	Northumberland and Farrandsville	75
North Branch	Pa.	Northumberland and Laekawanna	73
Beaver division	Pa.	Pittsburg and Erie	136
Pennsylvania and Ohio Canal	Pa. and O.	Beaver River and Akron	82
Chesapeake and Delaware	Del. and Md.	Delaware River and Back Creek	14
Chesapeake and Ohio	Md.	Alexandria and Hancock	143
Dismal Swamp	Va. and N. C.	Portsmouth and New Lebanon	23
James River	Va.	Richmond and Lynchburg	146
Santee	S. C.	Santee and Cooper's River	22
Miami	O.	Cincinnati, Wabash and Erie	180
Ohio and Erie	O.	Portsmouth and Cleveland	309
Wabash and Erie	Ind. and O.	Lafayette and mouth of Maumee	143
White Water	Ind.	Lawrenceburg and Cambridge City	68
Illinois and Chicago	Il.	Illinois River and Lake Michigan	100

* The Eastern and Western divisions of this canal are connected by the Summit railroad, 36 miles long, extending from Hollidaysburg to Johnstown.

Remarks.—The aggregate lengths of the canals in the United States is not less than 4,000 miles, of which about 900 are in the State of Pennsylvania; 800 in New York, and a like amount in Ohio. The most important canal is the Erie, extending from Buffalo to Albany. Canals are used mostly for conveying produce and merchandise, being superseded, except in a few instances, for travelling purposes, by railroads. The earliest canals finished in the United States were the Santee in South Carolina (1802), and the Middlesex in Massachusetts (1803).

Questions on the Religious Denominations.—Which denomination has the largest population? The second in point of numbers? The third? What is the amount of the six largest? *Questions on the Remarks.*—What is said of the population of the United States? How is it divided? What is said of the Baptists, &c.? The Presbyterians, &c.? The Congregationalists, &c.? Roman Catholics, &c.?

Questions on the Canals.—In what States are the three largest? What places do they connect? How many canals are 100 miles and upwards in length? *Questions on the Remarks.*—What is the aggregate length of the canals? What is the amount in Pennsylvania? New York? Ohio? Which is the most important canal? What is said of Canals? The earliest canals?

THE PRINCIPAL RAILROADS IN THE UNITED STATES.

NAMES.	STATES.	PLACES CONNECTED.	Miles.
Eastern	Mass. N. H. Me.	Boston and Portland	105
Boston and Maine	Mass. N. H. Me.	Boston and South Berwick	71
Boston, Lowell and Concord	Mass. and N. H.	Boston and Concord	75
Bos. & Worcester, & Western	Mass. and N.Y.	Boston and Albany	200
Bos. & Prov. & Prov. & Stoning	Mass. R. I. Con.	Boston and Stonington	91½
Fitchburg	Mass.	Boston and Fitchburg	50
Old Colony	Mass.	Boston and Plymouth	37
Taunton and New Bedford	Mass.	Mansfield and New Bedford	33
Norwich and Worcester	Con. and Mass.	Allyn's Point and Worcester	63
Hartford, New Haven, &c.	Con. and Mass.	New Haven and Northampton	82
Housatonic	Con. and Mass.	Bridgeport and West Stockbridge	96
New York and Harlem	N. Y.	Brooklyn and Greenport	95
Long Island	N. Y.	New York and White Plains	28
Hudson and Berkshire	N. Y. and Mass.	Hudson and West Stockbridge	33
Mohawk and Hudson	N. Y.	Albany and Schenectady	16
Schenectady and Utica	N. Y.	Schenectady and Utica	77
Utica and Syracuse	N. Y.	Utica and Syracuse	53
Syra. & Auburn & Au. & Roch.	N. Y.	Syracuse and Rochester	104
Tonnawanda and Buffalo	N. Y.	Rochester and Buffalo	80
Schenectady and Troy	N. Y.	Schenectady and Troy	20
Rensselaer and Saratoga	N. Y.	Troy and Ballston	23½
Saratoga and Schenectady	N. Y.	Saratoga and Schenectady	21½
Ithaca and Owego	N. Y.	Ithaca and Owego	29
Corning and Blossburg	N. Y. and Pa.	Corning and Blossburg	40
Buffalo and Niagara Falls	N. Y.	Buffalo and Niagara Falls	23
Lockport and Niagara Falls	N. Y.	Lockport and Niagara Falls	24
New York and Erie	N. Y.	Piermont and South Middleton	52
N. J. R. R. & Phil. & Trenton	N. J. and Pa.	Jersey City and Philadelphia	87½
Morris and Essex	N. J.	Newark and Morristown	29
Elizabethtown and Somerville	N. J.	Elizabeth Port and Somerville	26
Camden and Amboy	N. J.	Camden and South Amboy	61
Philadelphia and Reading	Pa.	Philadelphia and Pottsville	93
Philadelphia and Baltimore	Pa., Del., Md.	Philadelphia and Baltimore	97
Philadelphia and Columbia	Pa.	Philadelphia and Columbia	81
Lancaster and Harrisburg	Pa.	Lancaster and Harrisburg	56
Cumberland Valley & Franklin	Pa. and Md.	Harrisburg and Hagerstown	72
Williamsport and Elmira	Pa. and N. Y.	Williamsport and Ralston	25
Newcastle and Frenchtown	Del.	Newcastle and Frenchtown	16½
Baltimore and Susquehanna	Md. and Pa.	Baltimore and Columbia	72
Baltimore and Ohio	Md. and Va.	Baltimore and Cumberland	179
Baltimore and Washington	Md. and D. C.	Baltimore and Washington	40
Annapolis	Md.	Annapolis and junction of Baltimore and Washington R. R.	20
Harper's Ferry	Va.	Harper's Ferry and Winchester	32
Richmond and Potomac	Va.	Acquia Creek and Richmond	76
Richmond and Petersburg	Va.	Richmond and Petersburg	22
Petersburg and Roanoke	Va. and N. C.	Petersburg and Weldon	64
Wilmington and Raleigh	N. C.	Weldon and Wilmington	160
Louisa	Va.	Gordonsville and Richmond R. R.	50
Portsmouth and Roanoke	Va. and N. C.	Portsmouth and Weldon	80
Roanoke and Greensville	Va. and N. C.	Bellfield and Gaston	18
Raleigh and Gaston	N. C.	Gaston and Raleigh	87
South Carolina	S. C.	Charleston and Hamburg	135
Columbia	S. C.	Branchville and Columbia	68
Central	Ga.	Savannah and Macon	192
Georgia	Ga.	Augusta and Oostanaulau	217
Athens	Ga.	Union Point and Athens	41
Monroe	Ga.	Macon and Jonesborough	80
Montgomery and Chattahoochee	Al.	West Point and Montgomery	85
Tuscumbia and Decatur	Al.	Tuscumbia and Decatur	44
Vicksburg	Miss.	Vicksburg and Jackson	45
West Feliciana	Miss. and La.	Woodville and Bayou Sara	28
Clinton and Port Hudson	La.	Clinton and Port Hudson	22
Pontchartrain	La.	New Orleans and L. Pontchartrain	4½
Carrollton	La.	Lafayette and Carrollton	4½
Lexington and Ohio	Ky.	Frankfort and Lexington	25
Mad River	Ohio	Sandusky City and Tiffin	40
Sandusky City	Ohio	Sandusky City and Monroe	12
Lower Sandusky	Ohio	Sandusky City & Lower Sandusky	22
Madison and Lafayette	Ind.	Madison and Columbus	46
Quincy and Danville	Ill.	Springfield and Meredosia	53
Detroit and Pontiac	Mich.	Detroit and Pontiac	25
Central	Mich.	Detroit and Marshall	112
Erie and Kalamazoo	Mich.	Toledo and Adrian	33
Southern	Mich.	Monroe and Hillsdale	68
Tallahassee	Fl.	Tallahassee and Port Leon	22

Remarks.—Railroads are already more extensive in the United States than in any other part of the world, and several new ones are in progress. The aggregate length of those completed is not less than 5,000 miles, of which about 600 miles are in the State of New York, 500 each in Massachusetts, Pennsylvania, and Georgia, and 350 in Virginia. The longest continuous line of railroad is that from Boston to Buffalo, 530 miles in length. The line of travel extending from Portland, Me., to Wilmington, N. C., is 921 miles long, but is interrupted in two places, viz.; between Stonington, Ct., and Greenport, N. Y., 39 miles, and between Washington City and the mouth of Acquia Creek, Vir., 52 miles. Of this line 839 miles consists of railroad. The earliest work of this kind in the United States was the Quincy railroad near Boston, four miles long. It was finished in 1827.

Questions on the Railroads.—Which are the two longest in the Eastern States? In the Middle States? Southern States? Western States? What places do these railroads connect? *Questions on the Remarks.*—What is said of railroads in the United States? The aggregate length? What extent is there in New York? Massachusetts? Pennsylvania? Georgia? Which is the longest line? What is said of the line from Portland to Wilmington? Of the earliest railroad?

POPULATION OF ALL THE COUNTIES, &C. IN THE UNITED STATES, IN THE YEAR 1840.—No. VI.

EASTERN STATES.

MAINE.

1	Aroostook	9,413
2	Cumberland	68,658
3	Franklin	20,801
4	Hancock	28,605
5	Kennebec	55,823
6	Lincoln	63,517
7	Oxford	38,351
8	Penobscot	45,705
9	Piscataquis	13,138
10	Somerset	33,912
11	Waldo	41,509
12	Washington	28,327
13	York	54,034
	Total	501,793

N. HAMPSHIRE.

1	Cheshire	20,340
2	Coos	9,849
3	Grafton	42,311
4	Hillsborough	26,429
5	Merrimack	36,253
6	Rockingham	45,771
7	Strafford	61,127
8	Sullivan	20,340
	Total	284,574

VERMONT.

1	Addison	23,583
2	Bennington	16,872
3	Caledonia	21,891
4	Chittenden	22,977
5	Essex	4,226
6	Franklin	24,531
7	Grand Isle	3,883
8	Lamoile	10,475
0	Orange	27,873
10	Orleans	13,634
11	Rutland	30,699
12	Washington	23,506
13	Windham	27,442
14	Windsor	40,356
	Total	291,948

MASSACHUSETTS.

1	Barnstable	32,548
2	Berkshire	41,745
3	Bristol	60,164
4	Dukes	3,958
5	Essex	94,987
6	Franklin	28,812
7	Hampden	37,366
8	Hampshire	30,897
9	Middlesex	106,611
10	Nantucket	9,012
11	Norfolk	53,140
12	Plymouth	47,373
13	Suffolk	95,773
14	Worcester	95,313
	Total	737,699

RHODE ISLAND

1	Bristol	6,476
2	Kent	13,083
3	Newport	16,874
4	Providence	58,073
5	Washington	14,324
	Total	108,830

CONNECTICUT.

1	Fairfield	49,917
2	Hartford	55,629
3	Litchfield	40,448
4	Middlesex	24,879
5	New Haven	48,619
6	New London	44,463
7	Tolland	17,955
8	Windham	28,080
	Total	309,978

MIDDLE STATES.

NEW YORK.

1	Albany	68,593
2	Alleghany	40,975
3	Broome	22,338
4	Cattaraugus	28,872
5	Cayuga	50,338
6	Chatauque	47,975
7	Chemung	20,732
8	Chenango	40,785
9	Clinton	28,157
10	Columbia	43,252
11	Cortland	24,607
12	Delaware	35,396
13	Dutchess	52,398
14	Erie	62,465
15	Essex	23,634
16	Franklin	16,518
17	Fulton	18,049
18	Genesee	59,587
19	Greene	30,446
20	Hamilton	1,907
21	Herkimer	37,477
22	Jefferson	60,984
23	Kings	47,613
24	Lewis	17,830
25	Livingston	35,140
26	Madison	40,008
27	Monroe	64,902
28	Montgomery	35,818
29	New York	312,701
30	Niagara	31,132
31	Oneida	85,310
32	Onondaga	67,911
33	Ontario	43,501
34	Orange	50,739
35	Orleans	25,127
36	Oswego	43,619
37	Otsego	49,628
38	Putnam	12,825
39	Queens	30,324
40	Rensselaer	60,259
41	Richmond	10,965
42	Rockland	11,975
43	Saratoga	40,553
44	Schenectady	17,387
45	Scoharie	32,358
46	Seneca	24,874
47	St. Lawrence	56,706
48	Steuben	46,138
49	Suffolk	32,469
40	Sullivan	15,629
51	Tioga	20,527
52	Tompkins	37,948
53	Ulster	45,822
54	Warren	13,422
55	Washington	41,080
56	Wayne	42,057
57	Westchester	48,686
58	Yates	20,444
	Total	2,428,921

NEW JERSEY.

1	Atlantic	8,726
2	Bergen	13,223
3	Burlington	32,831
4	Cape May	5,324
5	Cumberland	14,374
6	Essex	44,621
7	Gloucester	25,438
8	Hudson	9,483
9	Hunterdon	24,789
10	Mercer	21,502
11	Middlesex	21,893
12	Monmouth	32,909
13	Morris	25,844
14	Passaic	16,734
15	Salem	16,624
16	Somerset	17,455
17	Sussex	21,770
18	Warren	20,366
	Total	373,306

PENNSYLVANIA.

1	Adams	23,044
2	Alleghany	81,235
3	Armstrong	28,365
4	Beaver	29,368
5	Bedford	29,335
6	Berks	64,569
7	Bradford	32,769
8	Bucks	48,107
9	Butler	22,378
10	Cambria	11,256
11	Centre	20,492
12	Chester	57,515
13	Clearfield	7,834
14	Clinton	8,323
15	Columbia	24,267
16	Crawford	31,724
17	Cumberland	30,953
18	Dauphin	30,118
19	Delaware	19,791
20	Erie	31,344
21	Fayette	33,574
22	Franklin	37,793
23	Greene	19,147
24	Huntingdon	35,484
25	Indiana	20,782
26	Jefferson	7,253
27	Juniata	11,080
28	Lancaster	84,203
29	Lebanon	21,872
30	Lehigh	25,787
31	Luzerne	44,006
32	Lycoming	22,649
33	M'Kean	2,975
34	Mercer	32,873
35	Mifflin	13,092
36	Monroe	9,879
37	Montgomery	47,241
38	Northumberl'd	20,027
39	Northampton	40,996
40	Perry	17,096
41	Philadelphia	258,037
42	Potter	3,371
43	Pike	3,832
44	Schuylkill	29,053
45	Somerset	19,650
46	Susquehanna	21,195
47	Tioga	15,498
48	Union	22,787
49	Venango	17,900
50	Warren	9,278
51	Washington	41,279
52	Wayne	11,848
53	Westmoreland	42,699
54	York	47,010
	Total	1,724,033

DELAWARE.

1	Kent	19,872
2	New Castle	33,120
3	Sussex	25,093
	Total	78,085

SOUTHERN STATES.

MARYLAND.

1	Alleghany	15,690
2	Anne Arundel	29,532
3	Baltimore	134,379
4	Calvert	9,229
5	Caroline	7,806
6	Carroll	17,241
7	Charles	16,023
8	Cecil	17,232
9	Dorchester	18,843
10	Frederick	36,405
11	Harford	17,120
12	Kent	10,842
13	Montgomery	15,456
14	Prince George's	19,539
15	Queen Anne's	12,033
16	Somerset	19,508
17	St. Mary's	13,224
18	Talbot	12,090
19	Worcester	18,377
20	Washington	28,850
	Total	469,232

DISTRICT OF COLUMBIA.

1	Alexandria	9,967
2	Washington	33,745
	Total	43,712

VIRGINIA.

1	Accomack	17,096
2	Albemarle	22,924
3	Alleghany	2,749
4	Amelia	10,320
5	Amherst	12,576
6	Augusta	19,628
7	Bath	4,300
8	Bedford	20,203
9	Berkley	10,972
10	Botetourt	11,679
11	Braxton	2,575
12	Brooke	7,948
13	Brunswick	14,346
14	Buckingham	18,786
15	Cabell	8,163
16	Campbell	21,030
17	Caroline	17,813
18	Clarke	6,353
19	Charles City	4,794
20	Charlotte	14,895
21	Chesterfield	17,148
22	Culpeper	11,393
23	Cumberland	10,399
24	Dinwiddie	22,558
25	Elizabeth City	3,706
26	Essex	11,309
27	Fairfax	9,370
28	Fauquier	21,897
29	Fayette	3,924
30	Floyd	4,453
31	Fluvanna	8,812
32	Franklin	15,832
33	Frederick	14,242
34	Giles	5,307
35	Gloucester	10,715
36	Goochland	9,760
37	Grayson	9,087
38	Greene	4,232
39	Greenbrier	8,695
40	Greensville	6,366
41	Halifax	25,936
42	Hampshire	12,295
43	Hanover	14,968
44	Hardy	7,622
45	Harrison	17,669
46	Henrico	33,076
47	Henry	7,335
48	Isle of Wight	9,972
49	Jackson	4,890
50	James City	37,791
51	Jefferson	14,082
52	Kanawha	13,567
53	King George	5,927
54	King William	9,258
55	King & Queen	10,862
56	Lancaster	4,628
57	Lee	8,441
58	Lewis	8,151
59	Logan	4,309
60	Loudon	20,431
61	Louisa	15,433
62	Lunenburg	11,055
63	Madison	8,107
64	Marshall	6,937
65	Mason	6,777
66	Matthews	7,442
67	Mecklenburg	20,724
68	Mercer	2,233
69	Middlesex	4,392
70	Monongalia	17,368
71	Monroe	8,422
72	Montgomery	7,405
73	Morgan	4,253
74	Nansemond	10,798
75	Nelson	12,287
76	New Kent	6,230
77	Nicholas	2,515
78	Norfolk	21,092
79	Northampton	7,715
80	Northumberl'd	7,924
81	Nottoway	9,719
82	Ohio	13,357
83	Orange	0,125
84	Page	6,194
85	Patrick	8,032
86	Pendleton	6,940
87	Pittsylvania	26,398
88	Pocahontas	2,922
89	Powhatan	7,924
90	Preston	6,866
91	Prince Edward	14,069
92	Prince George	7,175
93	Prince William	8,144
94	Princess Anne	7,285
95	Pulaski	3,739
96	Randolph	6,208
97	Rappahannock	9,257
98	Richmond	5,965
99	Roanoke	5,499
100	Rockbridge	14,284
101	Rockingham	17,344
102	Russell	7,878
103	Scott	7,303
104	Shenandoah	11,618
105	Smythe	6,522
106	Southampton	14,525
107	Spottsylvania	15,161
108	Stafford	8,454
109	Surry	6,480
110	Sussex	11,229
111	Tazewell	6,290
112	Tyler	6,954
113	Warren	5,627
114	Warwick	1,456
115	Washington	13,001
116	Westmoreland	8,019
117	Wood	7,923
118	Wythe	9,375
119	York	4,720
	Total	1,239,797

N. CAROLINA.

1	Anson	15,077
2	Ashe	7,467
3	Beaufort	12,225
4	Bertie	12,175
5	Bladen	8,022
6	Brunswick	5,265
7	Buncombe	10,084
8	Burke	15,799
9	Cabarras	9,259
10	Camden	5,663
11	Carteret	6,591
12	Caswell	14,693
13	Chatham	16,242
14	Cherokee	3,427
15	Chowan	6,690
16	Columbus	3,941
17	Craven	13,438
18	Cumberland	15,284
19	Currituck	6,703
20	Davidson	14,606
21	Davie	7,574
22	Duplin	11,182
23	Edgecombe	15,708
24	Franklin	10,980
25	Gates	8,161
26	Granville	18,817
27	Greene	6,595
28	Guilford	19,175
29	Halifax	16,865
30	Haywood	4,975
31	Henderson	5,129
32	Hertford	7,484
33	Hyde	6,458
34	Iredell	15,685
35	Johnson	10,599
36	Jones	4,945
37	Lenoir	7,605
38	Lincoln	25,160
39	Macon	4,869
40	Martin	7,637
41	Mecklenburg	18,273
42	Montgomery	10,780
43	Moore	7,988
44	Nash	9,047
45	New Hanover	13,312
46	Northampton	13,369
47	Onslow	7,527
48	Orange	24,356
49	Pasquotank	8,514
50	Perquimans	7,346

SOUTHERN STATES.—Continued.

51	Person	9,790
52	Pitt	11,806
53	Randolph	12,875
54	Richmond	8,909
55	Robeson	10,370
56	Rockingham	13,442
57	Rowan	12,109
58	Rutherford	19,202
59	Sampson	12,157
60	Stokes	16,265
61	Surry	15,079
62	Tyrrell	4,657
63	Wake	21,118
64	Warren	12,919
65	Washington	4,525
66	Wayne	10,891
67	Wilkes	12,577
68	Yancey	5,962
	Total	753,419

S. CAROLINA.

Districts.

1	Abbeville	29,351
2	Anderson	18,493
3	Barnwell	21,471
4	Beaufort	35,794
5	Charleston	82,661
6	Chester	17,747
7	Chesterfield	8,574
8	Colleton	25,548
9	Darlington	14,822
10	Edgefield	32,852
11	Fairfield	20,165
12	Georgetown	18,274
13	Greenville	17,839
14	Horry	5,755
15	Kershaw	12,281
16	Lancaster	0,907
17	Laurens	21,584
18	Lexington	12,111
19	Marion	13,932
20	Marlborough	8,408
21	Newberry	18,350
22	Orangeburg	18,519
23	Pickens	14,356
24	Richland	16,397
25	Spartanburg	23,669
26	Sumpter	27,892
27	Union	18,936
28	Williamsburg	10,327
29	York	18,383
	Total	594,398

GEORGIA.

1	Appling	2,052
2	Baker	4,226
3	Baldwin	7,250
4	Bibb	9,802
5	Bryan	3,182
6	Bulloch	3,102
7	Burke	13,176
8	Butts	5,308
9	Camden	6,075
10	Campbell	5,370
11	Carroll	5,262
12	Cass	9,390
13	Chatham	18,801
14	Chattooga	3,438
15	Cherokee	5,895
16	Clarke	10,522
17	Cobb	7,539
18	Columbia	11,356
19	Coweta	10,364
20	Crawford	7,981
21	Dade	1,364
22	Decatur	5,872
23	De Kalb	10,467
24	Dooly	4,427
25	Early	5,4[illegible]
26	Effingham	3,075
27	Elbert	11,125
28	Emanuel	3,129
29	Fayette	6,191
30	Floyd	4,441
31	Forsyth	5,619
32	Franklin	9,886
33	Glynn	5,302
34	Greene	11,690
35	Gwinnett	10,804
36	Gilmer	2,536
37	Habersham	7,961
38	Hall	7,875
39	Hancock	9,659
40	Harris	13,933
41	Heard	5,329
42	Henry	11,756
43	Houston	9,711
44	Irwin	2,038
45	Jackson	8,522
46	Jasper	11,111
47	Jefferson	7,254
48	Jones	10,065
49	Laurens	5,585
50	Lee	4,520
51	Liberty	7,241
52	Lincoln	5,895
53	Lowndes	5,574
54	Lumpkin	5,671
55	Madison	4,510
56	Mackintosh	5,360
57	Macon	5,045
58	Marion	4,812
59	Merriwether	14,132
60	Monroe	16,275
61	Montgomery	1,616
62	Morgan	9,121
63	Murray	4,695
64	Muscogee	11,699
65	Newton	11,628
66	Oglethorpe	10,868
67	Paulding	2,556
68	Pike	9,176
69	Pulaski	5,389
70	Putnam	10,260
71	Rabun	1,912
72	Randolph	8,276
73	Richmond	11,932
74	Scriven	4,794
75	Stewart	12,933
76	Sumter	5,759
77	Talbot	15,627
78	Taliaferro	5,190
79	Tatnall	2,724
80	Telfair	2,763
81	Thomas	6,766
82	Troup	15,733
83	Twiggs	8,422
84	Upson	9,408
85	Union	3,152
86	Walker	6,572
87	Walton	10,209
88	Ware	2,323
89	Warren	9,789
90	Washington	10,565
91	Wayne	1,258
92	Wilkes	10,148
93	Wilkinson	6,842
	Total	691,392

FLORIDA.

1	Alachua	2,282
2	Calhoun	1,142
3	Columbia	2,102
4	Dade	446
5	Duval	4,156
6	Escambia	3,993
7	Franklin	1,030
8	Gadsden	5,992
9	Hamilton	1,464
10	Hillsboro	452
11	Jackson	4,681
12	Jefferson	5,713
13	Leon	10,713
14	Madison	2,644
15	Monroe	688
16	Mosquito	73
17	Nassau	1,892
18	St. Johns	2,694
19	Walton	1,461
20	Washington	859
	Total	54,477

ALABAMA.

1	Autauga	14,342
2	Baldwin	2,951
3	Barbour	12,024
4	Benton	14,260
5	Bibb	8,284
6	Blount	5,570
7	Butler	8,685
8	Chambers	17,333
9	Cherokee	8,773
10	Clarke	8,640
11	Conecuh	8,197
12	Coosa	6,995
13	Covington	2,435
14	Dale	7,397
15	Dallas	25,199
16	De Kalb	5,929
17	Fayette	6,942
18	Franklin	14,270
19	Greene	24,024
20	Henry	5,787
21	Jackson	15,715
22	Jefferson	7,131
23	Lauderdale	14,485
24	Lawrence	13,313
25	Limestone	14,374
26	Lowndes	19,539
27	Macon	11,247
28	Madison	25,706
29	Marengo	17,264
30	Marion	5,847
31	Marshall	7,553
32	Mobile	18,741
33	Montgomery	24,574
34	Monroe	10,680
35	Morgan	9,841
36	Perry	19,086
37	Pickens	17,118
38	Pike	10,108
39	Randolph	4,973
40	Russell	13,513
41	Sumter	29,937
42	St. Clair	5,638
43	Shelby	6,112
44	Talladega	12,587
45	Tallapoosa	6,444
46	Tuscaloosa	16,583
47	Walker	4,032
48	Washington	5,300
49	Wilcox	15,278
	Total	590,756

MISSISSIPPI.

1	Adams	19,434
2	Amite	9,511
3	Attala	4,303
4	Bolivar	1,356
5	Carroll	10,481
6	Chickasaw	2,955
7	Choctaw	6,010
8	Claiborne	13,078
9	Clarke	2,986
10	Copiah	8,954
11	Covington	2,717
12	De Soto	7,002
13	Franklin	4,775
14	Greene	1,636
15	Hancock	3,367
16	Hinds	19,098
17	Holmes	9,452
18	Itawamba	5,375
19	Jackson	1,965
20	Jasper	3,[illegible]
21	Jefferson	11,650
22	Jones	1,258
23	Kemper	7,663
24	Koahoma	1,290
25	Lafayette	6,531
26	Lauderdale	5,358
27	Lawrence	5,920
28	Leake	2,162
29	Lowndes	14,513
30	Madison	15,530
31	Marion	3,830
32	Marshall	17,526
33	Monroe	9,250
34	Nashoha	2,437
35	Newton	2,527
36	Noxabee	9,975
37	Oktibbeha	4,276
38	Perry	1,899
39	Pike	6,151
40	Ponola	4,657
41	Pontotoc	4,491
42	Rankin	4,631
43	Scott	1,653
44	Simpson	3,380
45	Smith	1,961
46	Tallahatchie	2,985
47	Tippah	9,444
48	Tishomingo	6,681
49	Tunica	821
50	Warren	15,820
51	Washington	7,287
52	Wayne	2,120
53	Wilkinson	14,193
54	Winston	4,650
55	Yalabusha	12,248
56	Yazoo	10,480
	Total	375,651

LOUISIANA.

Parishes.

1	Ascension	6,951
2	Assumption	7,141
3	Avoyelles	6,616
4	Baton Rouge	2,269
5	Caddo	5,282
6	Calcassiu	2,057
7	Caldwell	2,017
8	Carroll	4,237
9	Catahoola	4,955
10	Claiborne	6,185
11	Concordia	9,414
12	E. Baton Rouge	8,138
13	East Feliciana	11,893
14	Iberville	4,495
15	Jefferson	10,470
16	Lafourche Int'r.	7,303
17	Lafayette	7,841
18	Livingston	2,315
19	Madison	5,142
20	Natchitoches	4,350
21	New Orleans	102,192
22	Plaquemines	5,060
23	Point Coupee	7,898
24	Rapides	14,132
25	St. Bernard	3,237
26	St. Charles	4,700
27	St. Helena	3,525
28	St. John Baptist	5,776
29	St. James	8,548
30	St. Landre	15,233
31	St. Martins	8,676
32	St. Mary's	8,950
33	St. Tammany	4,598
34	Terre Bonne	4,410
35	Union	1,838
36	Washita	4,660
37	Washington	2,669
38	W. Baton Rouge	4,638
39	W. Feliciana	10,910
	Total	352,411

WESTERN STATES.

OHIO.

1	Adams	13,183
2	Allen	9,079
3	Ashtabula	23,724
4	Athens	19,109
5	Belmont	30,901
6	Brown	22,715
7	Butler	28,173
8	Carroll	18,108
9	Champaign	16,721
10	Clark	16,882
11	Clermont	23,106
12	Clinton	15,719
13	Columbiana	40,378
14	Coshocton	21,590
15	Crawford	13,152
16	Cuyahoga	26,506
17	Darke	13,282
18	Delaware	22,060
19	Erie	12,599
20	Fairfield	31,924
21	Fayette	10,984
22	Franklin	25,049
23	Gallia	13,444
24	Geauga	16,297
25	Greene	17,528
26	Guernsey	27,748
27	Hamilton	80,148
28	Hancock	9,986
29	Hardin	4,598
30	Harrison	20,099
31	Henry	2,503
32	Highland	22,269
33	Hocking	9,741
34	Holmes	18,088
35	Huron	23,933
36	Jackson	9,744
37	Jefferson	25,030
38	Knox	29,579
39	Lake	13,719
40	Lawrence	9,738
41	Licking	35,096
42	Lorain	18,467
43	Logan	14,015
44	Lucas	9,382
45	Madison	9,025
46	Marion	14,765
47	Medina	18,352
48	Meigs	11,452
49	Mercer	8,277
50	Miami	19,688
51	Monroe	18,521
52	Montgomery	31,938
53	Morgan	20,852
54	Muskingum	38,749
55	Ottawa	2,148
56	Paulding	1,034
57	Perry	19,344
58	Pickaway	19,725
59	Pike	7,626
60	Portage	22,965
61	Preble	19,482
62	Putnam	5,189
63	Richland	44,532
64	Ross	27,460
65	Sandusky	10,182
66	Scioto	11,192
67	Seneca	18,128
68	Shelby	12,154
69	Stark	34,603
70	Summit	22,560
71	Trumbull	38,107
72	Tuscarawas	25,631
73	Union	8,422
74	Van Wert	1,577
75	Warren	23,141
76	Washington	20,823
77	Wayne	35,808
78	Williams	4,465
79	Wood	5,357
	Total	1,519,467

KENTUCKY.

1	Adair	8,466
2	Allen	7,329
3	Anderson	5,452
4	Barren	17,288
5	Bath	9,763
6	Boone	10,034
7	Bourbon	14,478
8	Bracken	7,053
9	Breathitt	2,195
10	Breckenridge	8,944
11	Bullitt	6,344
12	Butler	3,898
13	Caldwell	10,365
14	Callaway	9,794
15	Campbell	5,214
16	Carroll	3,966
17	Carter	2,905
18	Casey	4,939
19	Christian	15,587
20	Clarke	10,802
21	Clay	4,607
22	Clinton	3,863
23	Cumberland	6,090
24	Daviess	8,331
25	Edmonson	2,914
26	Estill	5,535
27	Fayette	22,194
28	Fleming	13,268
29	Floyd	6,302
30	Franklin	9,420
31	Gallatin	4,003
32	Garrard	10,480
33	Grant	4,192
34	Grayson	4,461
35	Graves	7,465
36	Greene	14,212
37	Greenup	6,297
38	Hancock	2,581
39	Hardin	16,357
40	Harlan	3,115
41	Harrison	12,472
42	Hart	7,031
43	Henderson	9,548

POPULATION OF ALL THE COUNTIES, &c. IN THE UNITED STATES, BY THE CENSUS OF 1840.

WESTERN STATES.—Continued.

44 Henry 10,115
45 Hickman 8,968
46 Hopkins 9,170
47 Jefferson 36,346
48 Jessamine 9,391
49 Kenton 7,816
50 Knox 5,722
51 Laurel 3,079
52 Lawrence 4,730
53 Lewis 6,306
54 Lincoln 10,187
55 Livingston 9,025
56 Logan 13,615
57 Macracken 4,745
58 Madison 16,355
59 Marion 11,032
60 Mason 15,719
61 Meade 5,786
62 Morgan 4,603
63 Mercer 18,720
64 Monroe 6,526
65 Montgomery 9,332
66 Muhlenburgh 6,964
67 Nelson 13,637
68 Nicholas 8,745
69 Ohio 6,592
70 Oldham 7,380
71 Owen 8,232
72 Pendleton 4,455
73 Perry 3,089
74 Pike 3,567
75 Pulaski 0,620
76 Rockcastle 3,409
77 Russell 4,238
78 Spencer 6,588
79 Scott 13,688
80 Shelby 17,768
81 Simpson 6,537
82 Todd 9,991
83 Trigg 7,716
84 Trimble 4,480
85 Union 6,673
86 Warren 15,446
87 Washington 10,596
88 Wayne 7,399
89 Whitley 4,673
90 Woodford 11,740

Total 779,828

TENNESSEE.

1 Anderson 5,688
2 Bedford 20,546
3 Benton 4,772
4 Bledsoe 5,676
5 Blount 11,745
6 Bradley 7,385
7 Campbell 6,149
8 Cannon 7,193
9 Carroll 12,362
10 Carter 5,372
11 Claiborne 9,474
12 Cocke 6,992
13 Coffee 8,184
14 Davidson 30,509
15 De Kalb 5,868
16 Dickson 7,074
17 Dyer 4,484
18 Fayette 21,501
19 Fentress 3,550
20 Franklin 12,033
21 Gibson 13,689
22 Giles 21,494
23 Grainger 10,572
24 Greene 16,076
25 Hamilton 8,175
26 Hardiman 14,563
27 Hardin 8,245
28 Hawkins 15,038
29 Haywood 13,870
30 Henderson 11,875
31 Henry 14,906
32 Hickman 8,618
33 Humphreys 5,195
34 Jackson 12,872
35 Jefferson 12,076
36 Johnson 2,658
37 Knox 15,485
38 Lauderdale 3,435
39 Lawrence 7,121
40 Lincoln 21,493
41 Madison 16,530
42 McMinn .... 12,7[illegible]9
43 McNairy 9,385
44 Marion 6,070
45 Marshall 14,555
46 Maury 28,186
47 Meigs 4,794
48 Monroe 12,056
49 Montgomery 16,927
50 Morgan 2,660
51 Obion 4,814
52 Overton 9,279
53 Perry 7,419
54 Polk 3,570
55 Rhea 3,985
56 Roane 10,948
57 Robertson 13,801
58 Rutherford 24,280
59 Sevier 6,442
60 Shelby 14,721
61 Smith 21,179
62 Stewart 8,587
63 Sullivan 10,736
64 Sumner 22,445
65 Tipton 6,800
66 Warren 10,803
67 Washington 11,751
68 Wayne 7,705
69 Weakley 9,870
70 White 10,747
71 Williamson 27,006
72 White 24,460

Total 829,210

MICHIGAN.

1 Allegan 1,783
2 Barry 1,078
3 Berrien 5,011
4 Branch 5,715
5 Calhoun 10,599
6 Cass 5,710
7 Chippewa 534
8 Clinton 1,614
9 Eaton 2,379
10 Genesee 4,268
11 Hillsdale 7,240
12 Ingham 2,498
13 Ionia 1,923
14 Jackson 13,130
15 Katamazoo 7,380
16 Kent 2,587
17 Lapeer 4,265
18 Lenawee 17,889
19 Livingston 7,430
20 Macomb 9,716
21 Mackinaw 923
22 Monroe 9,922
23 Oakland 23,646
24 Oceana 496
25 Ottawa 208
26 Saginaw 892
27 Shiawassee 2,103
28 St. Clair 4,606
29 St. Joseph 7,068
30 Van Buren 1,910
31 Washtenaw 23,571
32 Wayne 24,173

Total 212,267

INDIANA.

1 Adams 2,264
2 Allen 5,942
3 Bartholomew 10,042
4 Blackford 1,226
5 Boone 8,121
6 Brown 2,364
7 Carroll 7,819
8 Cass 5,480
9 Clark 14,595
10 Clay 5,567
11 Clinton 7,508
12 Crawford 5,282
13 Daviess 0,720
14 Dearborn 19,327
15 Decatur 12,171
16 De Kalb 1,968
17 Delaware 8,843
18 Dubois 3,632
19 Elkhart 6,660
20 Fayette 9,837
21 Floyd 9,454
22 Fountain 11,218
23 Franklin 13,349
24 Fulton 1,993
25 Gibson 8,977
26 Grant 4,875
27 Greene 8,321
28 Hamilton 9,855
29 Hancock 7,535
30 Harrison 12,459
31 Hendricks 11,264
32 Henry 15,128
33 Huntingdon 1,579
34 Jackson 8,961
35 Jasper 1,267
36 Jay 3,863
37 Jefferson 16,614
38 Jennings 8,829
39 Johnson 9,352
40 Knox 10,057
41 Kosciusko 4,170
42 Lake 1,468
43 Laporte 8,184
44 Lugrange 3,664
45 Lawrence 11,782
46 Madison 8,874
47 Marion 16,080
48 Marshall 1,651
49 Martin 3,875
50 Miami 3,048
51 Monroe 10,143
52 Montgomery 14,438
53 Morgan 10,741
54 Noble 2,702
55 Orange 9,602
56 Owen 8,359
57 Parke 13,499
58 Perry 4,655
59 Pike 4,769
60 Posey 9,683
61 Porter 2,162
62 Pulaski 561
63 Putnam 16,843
64 Randolph 10,684
65 Ripley 10,392
66 Rush 16,456
67 Scott 4,242
68 Shelby 12,005
69 Spencer 6,305
70 St. Joseph 6,425
71 Stark 149
72 Steuben 2,578
73 Sullivan 8,315
74 Switzerland 9,920
75 Tippecanoe 13,724
76 Union 8,117
77 Vanderburg 6,250
78 Vermillion 8,274
79 Vigo 12,076
80 Wabash 2,756
81 Warren 5,656
82 Warrick 6,321
83 Washington 15,269
84 Wayne 23,290
85 Wells 1,822
86 Whitley 1,237
87 White 1,832

Total 686,866

WESTERN STATES.—Continued.

ILLINOIS.

1 Adams 14,476
2 Alexander 3,313
3 Bond 5,060
4 Boone 1,705
5 Brown 4,183
6 Bureau 3,067
7 Calhoun 1,741
8 Carroll 1,023
9 Cass 2,981
10 Champaign 1,475
11 Christian 1,878
12 Clark 7,453
13 Clay 3,228
14 Clinton 3,718
15 Coles 9,616
16 Cook 10,201
17 Crawford 4,422
18 De Kalb 1,697
19 Dewitt 3,247
20 Dupage 3,535
21 Edgar 8,225
22 Edwards 3,070
23 Effingham 1,675
24 Fayette 0,328
25 Franklin 3,682
26 Fulton 13,142
27 Gallatin 10,760
28 Greene 11,951
29 Hamilton 3,945
30 Hancock 9,946
31 Hardin 1,378
32 Henry 1,260
33 Iroquois 1,695
34 Jackson 3,566
35 Jasper 1,472
36 Jefferson 5,762
37 Jersey 4,535
38 Jo Daviess 6,180
39 Johnson 3,626
40 Kane 6,501
41 Knox 7,060
42 Lake 2,634
43 Lasalle 9,348
44 Lawrence 7,092
45 Lee 2,035
46 Livingston 759
47 Logan 2,333
48 Macon 3,039
49 Madison 14,433
50 Macoupin 7,826
51 Marion 4,742
52 Marshall 1,849
53 McDonough 5,308
54 McHenry 2,578
55 McLean 6,565
56 Menard 4,431
57 Mercer 2,352
58 Monroe 4,481
59 Montgomery 4,490
60 Morgan 19,547
61 Ogle 3,479
62 Peoria 6,153
63 Perry 3,222
64 Pike 11,728
65 Pope 4,094
66 Putnam 2,131
67 Randolph 6,944
68 Rock Island 2,610
69 Sangamon 14,716
70 Schuyler 6,972
71 Scott 6,215
72 Shelby 6,659
73 Stark 1,573
74 St. Cluir 13,631
75 Stephenson 2,800
76 Tazewell 7,221
77 Union 5,528
78 Vermillion 9,303
79 Wabash 4,246
80 Warren 6,739
81 Washington 4,810
82 Wayne 5,133
83 White 6,919
84 Whiteside 2,514
85 Will 10,167
86 Williamson 4,157
87 Winnebago 4,609

Total 476,183

MISSOURI.

1 Audrain 1,949
2 Barry 4,795
3 Benton 4,205
4 Boone 13,501
5 Buchanan 6,237
6 Caldwell 1,458
7 Callaway 11,765
8 Cape Girardeau 9,359
9 Carroll 2,423
10 Chariton 4,746
11 Clarke 2,846
12 Clay 8,282
13 Clinton 2,724
14 Cole 9,286
15 Cooper 10,484
10 Crawford 3,561
17 Daviess 2,736
18 Franklin 7,515
19 Gasconade 5,330
20 Greene 5,372
21 Howard 13,108
22 Jackson 7,612
23 Jefferson 4,296
24 Johnson 4,491
25 Lafayette 6,815
26 Lewis 6,040
27 Lincoln 7,449
28 Linn 2,245
29 Livingston 4,325
30 Macon 6,034
31 Madison 3,395
32 Marion 9,623
33 Miller 2,282
34 Monroe 9,505
35 Montgomery 4,371
36 Morgan 4,407
37 New Madrid 4,554
38 Newton 3,790
39 Perry 5,760
40 Pettis 2,936
41 Pike 10,646
42 Platte 8,913
43 Polk 8,449
44 Pulaski 0,529
45 Randolph 7,198
46 Ralla 5,670
47 Ray 6,583
48 Ripley 2,856
49 Rives 4,726
50 Saline 5,258
51 Scott 5,974
52 Shelby 3,056
53 St. Charles 7,911
54 St. Francois 3,211
55 St. Genevieve 3,148
56 St. Louis 35,979
57 Stoddard 3,153
58 Taney 3,264
59 Van Buren 4,693
60 Warren 4,253
61 Washington 7,213
62 Wayne 3,403

Total 383,702

ARKANSAS.

1 Arkansas 1,346
2 Benton 2,228
3 Carroll 2,844
4 Chicot 3,806
5 Conway 2,892
6 Clarke 2,309
7 Crawford 4,266
8 Crittenden 1,561
9 Desha 1,598
10 Franklin 2,665
11 Greene 1,580
12 Hempstead 4,021
13 Hot Springs 1,907
14 Independence 3,669
15 Izard 2,240
16 Jackson 1,540
17 Jefferson 2,566
18 Johnson 3,433
19 Lafayette 2,200
20 Lawrence 2,835
21 Madison 2,775
22 Marion 1,325
23 Mississippi 1,410
24 Monroe 936
25 Phillips 3,547
26 Pike 969
27 Poinsett 1,320
28 Pope 2,850
29 Pulaski 5,350
30 Randolph 2,169
31 Saline 2,061
32 Searcy 936
33 Scott 1,694
34 Sevier 2,810
35 St. Francis 2,499
36 Union 2,889
37 Van Buren 1,518
38 Washington 7,148
39 White 929

Total 97,574

WISOONSIN.

1 Brown 2,107
2 Calumet 275
3 Crawford 1,502
4 Dane 314
5 Dodge 67
6 Grant 3,926
7 Green 933
8 Fond du Lac 139
9 Iowa 3,978
10 Jefferson 914
11 Manitowoc 235
12 Marquette 18
13 Milwaukee 5,605
14 Portage 1,623
15 Racine 3,475
16 Rock 1,701
17 Sauk 102
18 Sheboygan 133
19 St. Croix 809
20 Walworth 2,011
21 Washington 343
22 Winnebago 135

Total 30,945

IOWA.

1 Cedar 1,253
2 Clayton 1,101
3 Clinton 821
4 Delaware 168
5 Desmoinea 5,577
6 Dubuque 3,059
7 Henry 3,772
8 Jackson 1,411
9 Jefferson 2,773
10 Johnson 1,491
11 Jones 471
12 Lee 6,093
13 Linn 1,373
14 Louisa 1,927
15 Muscatine 1,942
16 Scott 2,140
17 Van Buren 6,140
18 Washington 1,594

Total 43,112

AGGREGATE OF THE CHIEF AGRICULTURAL AND MINERAL PRODUCTIONS, MANUFACTURES, &c., OF THE DIFFERENT STATES OF THE UNION, BY THE CENSUS OF 1840.

STATES, &c.	Wheat. Bushels.	Indian-corn. Bushels.	Rice. lbs.	Cotton. lbs. gathered.	Tobacco. lbs. gathered.	Sugar. lbs. made.	Lumber. value produced.	Iron, cast and bar. Tons made.
Maine	848,166	950,528	....	....	30	257,464	$1,808,683	6,122
New Hampshire	422,124	1,162,782	....	....	115	1,162,368	433,217	1,445
Vermont	495,800	1,119,678	....	....	585	4,647,934	346,939	7,398
Massachusetts	157,923	1,809,192	....	....	64,955	579,227	344,845	15,357
Rhode Island	3,098	450,498	....	....	317	56	44,455	4,130
Connecticut	87,009	1,500,441	....	....	471,657	51,764	147,841	10,118
New York	12,286,418	10,972,286	....	....	744	10,048,109	3,891,302	82,781
New Jersey	774,203	4,391,975	....	....	1,922	50	271,591	18,285
Pennsylvania	13,213,077	14,240,022	....	....	325,078	2,265,755	1,150,220	185,639
Delaware	315,167	2,099,359	....	334	272	....	5,562	466
Maryland	3,345,783	8,233,086	....	5,673	24,816,012	36,266	226,977	16,776
D. of Columbia	12,147	39,485	....	....	55,550	....	....	....
Virginia	10,109,716	34,577,591	2,956	3,494,483	75,347,106	1,541,833	538,092	24,696½
North Carolina	1,960,855	23,893,763	2,820,388	51,926,190	16,772,359	7,163	506,766	1,931
South Carolina	968,354	14,742,815	60,590,861	61,710,274	51,519	30,000	537,684	2,415
Georgia	1,801,830	20,905,122	12,384,752	163,392,396	162,894	329,744	114,050	494
Florida	412	898,974	481,420	12,110,593	77,274	275,317	20,346	....
Alabama	828,052	20,947,004	149,019	117,138,823	273,302	10,143	169,008	105
Mississippi	196,626	20,161,237	777,195	193,401,577	83,471	77	192,794	....
Louisiana	60	15,952,912	3,604,534	152,555,368	119,824	119,947,720	66,106	2,766
Ohio	16,571,601	33,668,144	....	....	8,942,275	6,363,386	262,821	42,732
Kentucky	4,803,152	39,847,120	16,376	691,456	53,436,909	1,377,835	130,329	29,842
Tennessee	4,569,692	44,986,088	7,977	27,701,277	29,550,432	258,073	217,606	25,801½
Michigan	2,157,108	2,267,039	....	....	1,602	1,329,784	392,325	601
Indiana	4,049,375	28,155,887	....	180	1,820,306	3,727,795	400,791	830
Illinois	3,335,303	22,134,211	460	200,947	564,326	399,813	203,666	158
Missouri	1,037,386	7,332,524	50	121,122	9,067,913	274,853	70,355	298
Arkansas	105,878	4,846,632	5,454	6,028,642	148,439	1,542	176,617	....
Wisconsin	212,116	379,319	....	....	115	135,288	202,239	3
Iowa	154,693	1,406,241	....	....	8,076	41,450	50,280	....
Total	84,823,272	377,531,875	80,841,422	790,479,275	219,163,319	155,100,809	$12,943,507	483,191

STATES, &c.	Lead. lbs. made.	Coal. Tons raised.	Salt. Bushels produced.	Woollen Goods. Value.	Cotton Goods. Value.	Paper made. Value.	Ships and Vessels. Value.	Imports ending 1841.	Exports ending 1841.
Maine	....	....	50,000	$412,366	$970,397	$84,000	$1,844,902	$700,961	$1,098,569
New Hampshire	1,000	1,068	1,200	795,784	5,142,304	150,600	78,000	73,701	10,348
Vermont	....	....	....	1,331,953	113,000	179,720	72,000	246,789	278,987
Massachusetts	....	....	376,596	7,082,898	15,553,423	1,659,930	1,349,994	20,318,003	11,487,343
Rhode Island	....	....	....	842,172	7,116,792	25,000	41,500	339,592	278,465
Connecticut	....	1,358	1,500	2,494,313	2,715,964	596,500	428,900	295,989	599,348
New York	70,000	....	2,867,884	3,537,337	3,640,237	673,121	797,317	75,713,426	33,139,838
New Jersey	....	....	500	440,710	2,086,104	562,200	344,240	2,315	19,166
Pennsylvania	....	1,264,709	649,478	2,319,061	5,013,007	792,335	668,015	10,346,698	5,152,501
Delaware	....	....	1,160	104,700	382,272	20,800	35,400	3,276	38,585
Maryland	....	7,928	1,200	235,900	1,150,580	195,100	279,771	6,101,313	4,947,166
D. of Columbia	....	....	....	....	....	1,500	20,257	77,263	769,331
Virginia	878,648	380,990	1,745,618	147,792	446,063	216,245	136,807	377,237	5,630,286
North Carolina	10,000	52¼	4,493	3,900	438,900	8,785	62,800	220,366	383,056
South Carolina	....	....	2,250	1,000	359,000	20,000	60,000	1,557,431	8,043,284
Georgia	....	....	....	3,000	304,342	....	....	449,007	3,696,513
Florida	....	....	12,000	....	....	....	14,100	145,181	36,629
Alabama	....	644	....	....	17,547	....	....	530,819	10,981,271
Mississippi	....	....	....	....	1,744	....	13,925	....	....
Louisiana	....	....	....	....	18,900	....	80,500	10,256,350	34,387,483
Ohio	....	125,774	297,350	685,757	339,378	270,002	522,855	11,318	703,114
Kentucky	....	23,131	219,695	151,240	329,380	44,000	....	7,523	....
Tennessee	....	498	....	14,290	325,719	46,000	229	137,800	....
Michigan	....	....	....	9,734	....	7,000	10,500	....	88,529
Indiana	....	864	6,400	58,867	135,400	86,457	107,223	....	....
Illinois	8,755,000	15,281	20,000	9,540	....	2,000	39,200	....	....
Missouri	5,295,455	8,003	13,150	13,750	....	....	....	33,875	....
Arkansas	....	196	8,700	129	....	....	500	....	....
Wisconsin	15,129,350	....	....	....	....	....	7,159	....	....
Iowa	500,000	357	....	300	....	....	....	....	....
Total	31,239,453	1,831,953½	6,179,174	$20,696,999	$40,350,453	$5,641,495	$7,016,094	$127,946,177	$121,851,802

Questions.—Which State has the greatest number of counties? Which has the smallest number? Which of the Eastern States has the greatest number? Of the Middle States? Southern States? Western States? How many counties has your own State? Which is the most populous county in the United Sates? The next populous? How many counties have a population of 100,000 and upwards? How many of from 50,000 to 100,000.*

Which State produces the greatest quantity of wheat? Of Indian-corn? Rice? Cotton? Tobacco? Sugar? Iron? Lead? Coal? Salt? Which State produces the greatest value in lumber? Woollen goods? Cotton goods? Paper? Ships, &c.? Which is the largest importing State? The largest exporting state?† To what amount does your own state import and export? What do the terms import and export signify?

What would be the value of the wheat raised in the United States, at 70 cents a bushel? Of Indian-corn, at 30 cents? Of rice, at 2½ cents per lb.? Of tobacco, at 6 cents? Of cotton, at 7 cents? Of sugar, at 6 cents? Of lead, at 3 cents? Of iron, at an average of $55 a ton? Of salt, at 42 cents a bushel? Of coal, at $3.95 a ton? Which is the greatest in value of all the foregoing products? How many barrels of flour would the wheat raised in the United States produce, supposing that 5 bushels of wheat are used in making each barrel? How many bales of cotton would the amount stated make of 360 lbs. each? Hogsheads of tobacco, of 1200 lbs. each? Hogsheads of sugar, of 1200 lbs.‡ each?

How many feet of lumber would the amount stated purchase, at an average of 1½ cents per foot? How many yards of woollen goods, at an average of 67 cents per yard? Of cotton goods, at 10½ cents per yard? Reams of paper, at $2.81 per ream?

* The inhabitants of the United States increase at the rate of 3 4-10 per cent. per annum. Pupils may therefore ascertain in what time their own, or any other State, or the United States, would double or treble, &c., the population, or to how much it would amount in 1850, 1860, 1870, &c.

† The pupil will perceive, by the table, that some of the States have no imports or exports. This arises from the fact, that, having no sea-ports of their own, their produce is shipped from the ports on the Atlantic, or the Gulf of Mexico, and their imports received in the same way.

‡ The sugar made in the Eastern, Middle, and Western States, is the produce of the Sugar Maple Tree, while that made in Louisiana and the adjacent States is manufactured from the Sugar-cane. Besides the sugar made in the U. S. there was imported in 1841 sugar to the value of $8,802,700.

The track laid down in Map No. 1 is that of the U. S. Exploring Expedition, in the voyage round the World performed in the years 1838, '39, '40, '41 and '42. The arrows indicate the direction sailed

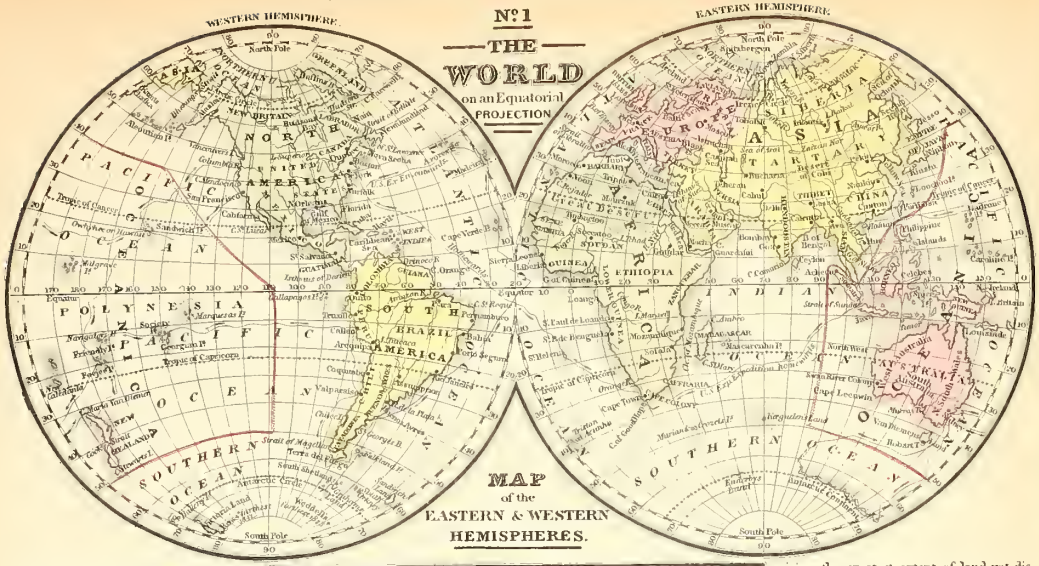

RECENT ANTARCTIC DISCOVERIES.

Until the year 1819, no land was known to exist to the southward of the 60th deg. of south latitude. In that year, South Shetland, in 1821 South Orkney, in 1831 Enderby's Land, in the year following Graham's Land, and in 1839 Sabrina Land, and the Balleny Islands, were all discovered by British navigators. In 1821, the islands of Alexander I. and Peter I. were discovered by the Russians.

In August 1838, the U. S. Exploring Expedition, consisting of the Vincennes, Peacock, and some smaller vessels, under the command of Lieutenant Charles Wilkes, sailed from Norfolk. On the 19th of January, 1840, a continent, situate about 2,000 miles south of Australia, was discovered by the expedition, and explored for a distance of 1,700 miles from East to West, comprising the greatest extent of land yet discovered in this quarter. On the same day, a part of the same coast was seen by Commodore D'Urville, with the French Exploring Corvettes, Astrolabe and Zelee.

In 1841, Captain J. C. Ross, commanding the British ships Erebus and Terror, discovered and explored a line of coast, extending southward to within 830 miles of the South Pole, being the nearest approach yet made to that point of the globe.

All these regions are barren and desolate, and without inhabitants: the land is all the time covered with ice and snow, and the coasts are for the most part bordered with vast masses of ice. Mount Erebus, near the most southern point reached by Capt. Ross, is an active Volcano, 12,400 feet high. Mount Terror, in the vicinity, is 12,000 feet, and Freeman's Peak, in one of the Balleny Islands, is about the same altitude.

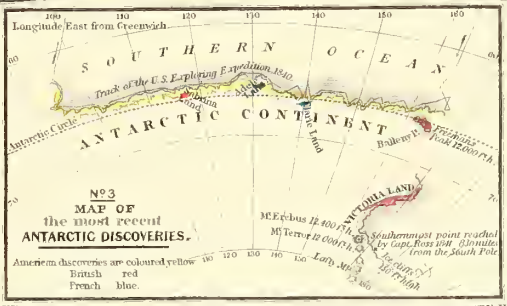

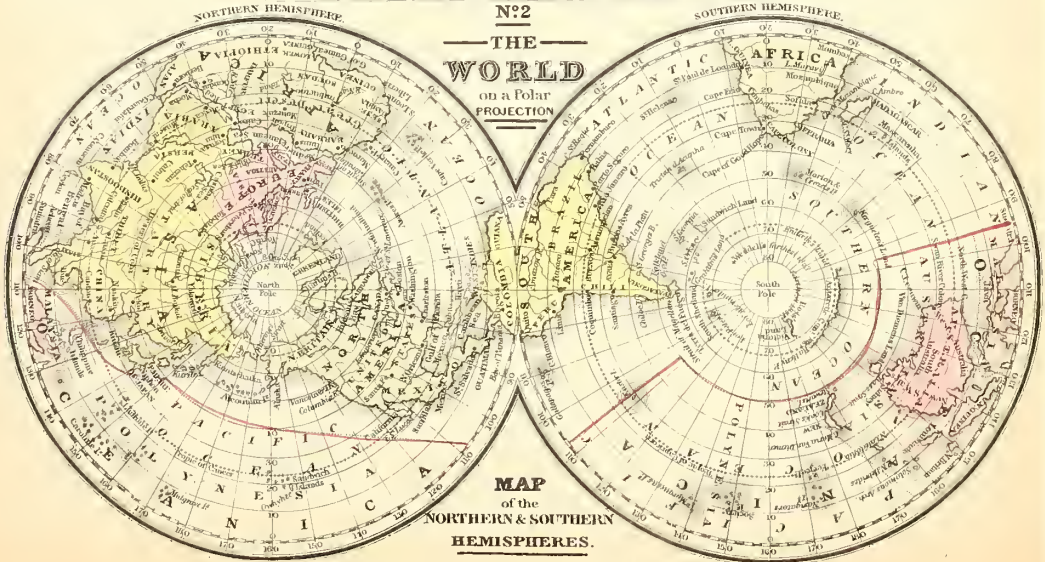

Entered according to Act of Congress in the year 1839, by S. Augustus Mitchell, in the Clerks Office of the District Court of Connecticut

Entered according to Act of Congress in the year 1849 by S. Augustus Mitchell in the Clerks office of the District Court of Connecticut

Engraved by J.H.Young

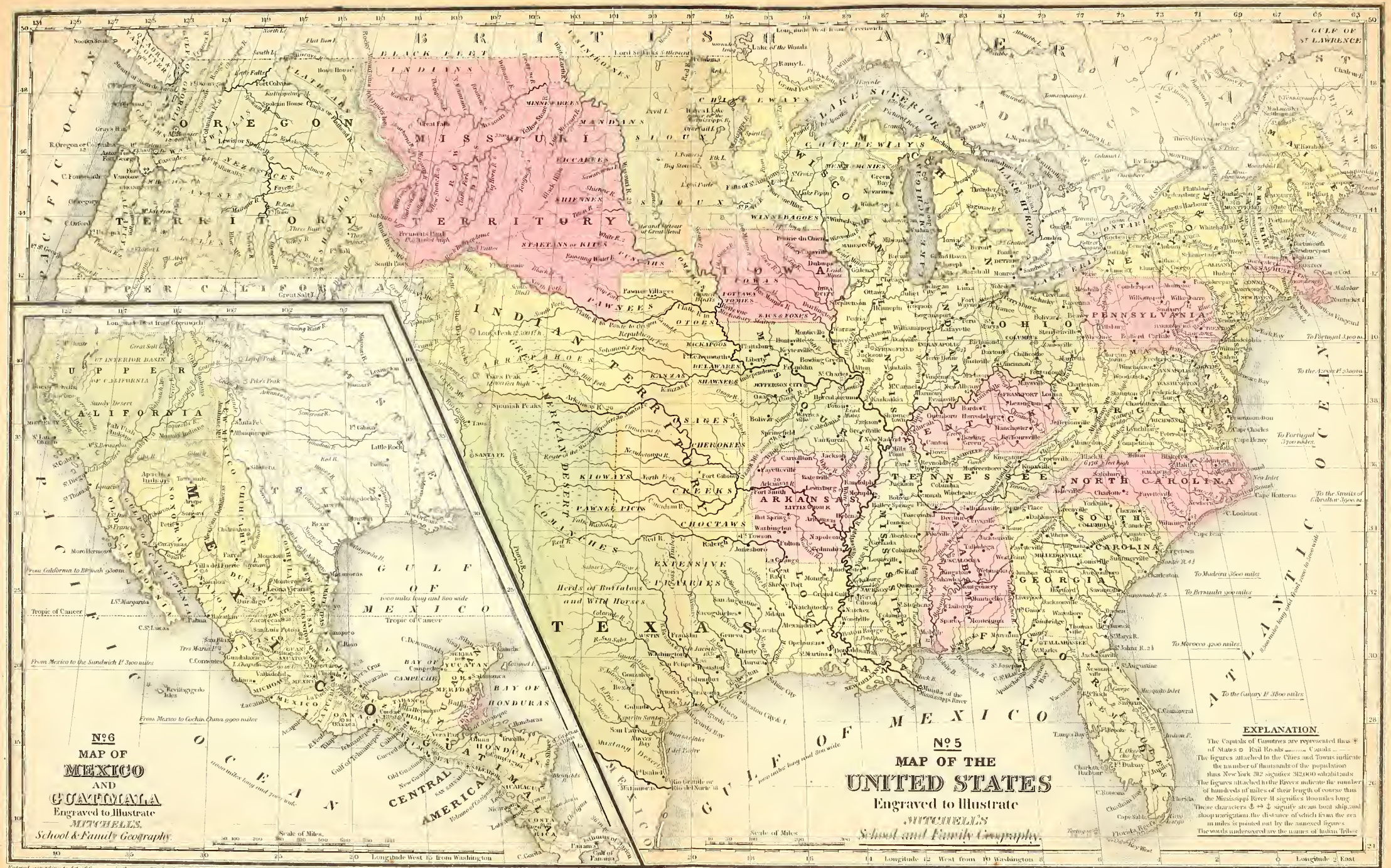

Entered according to Act of Congress in the year 1839 by S. Augustus Mitchell in the Clerks office of the District Court of Connecticut.

Engraved by W. Hall

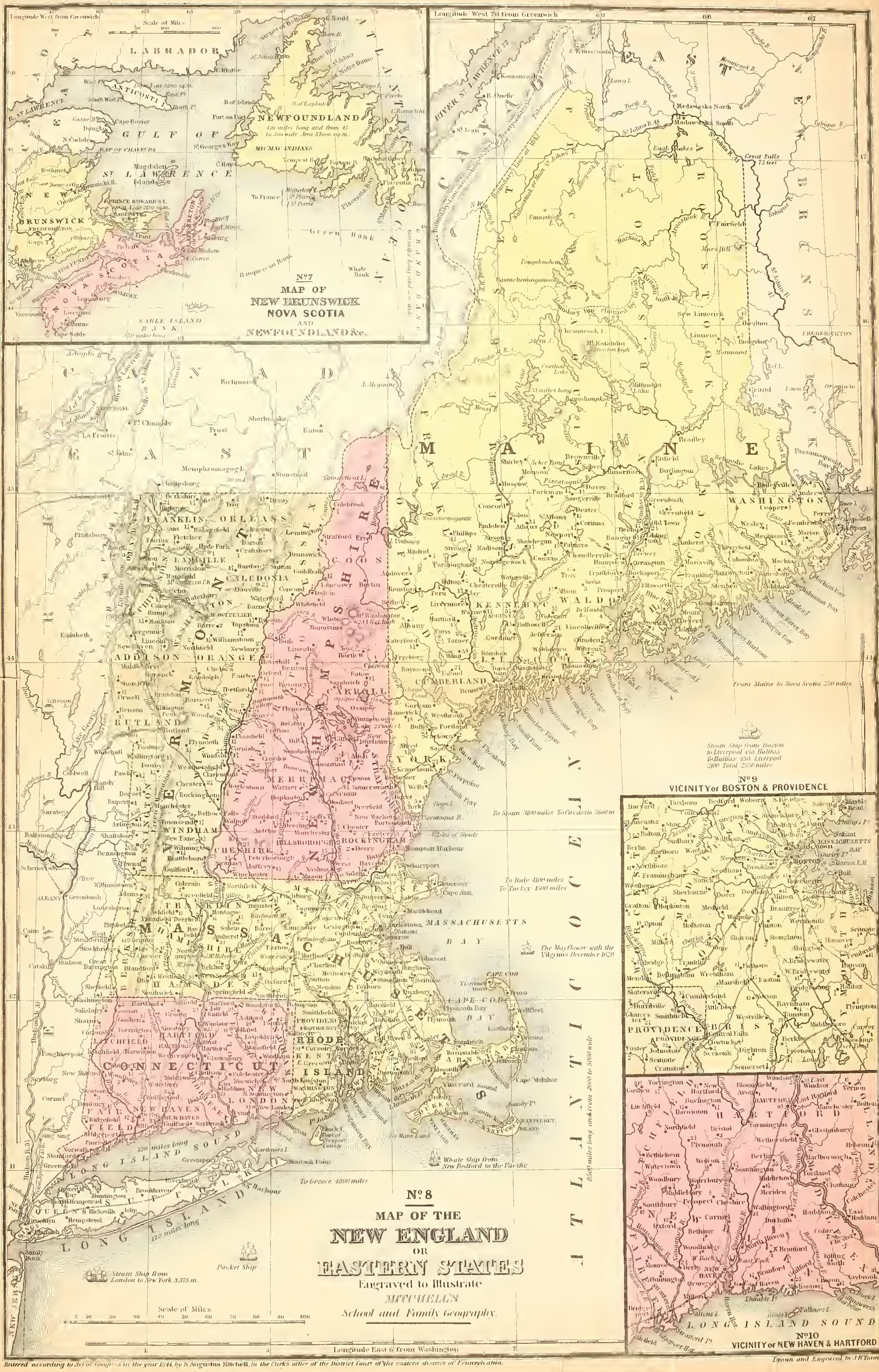

Entered according to Act of Congress in the year 1844, by S. Augustus Mitchell, in the Clerk's office of the District Court of the eastern district of Pennsylvania.

Drawn and Engraved by J.H. Young

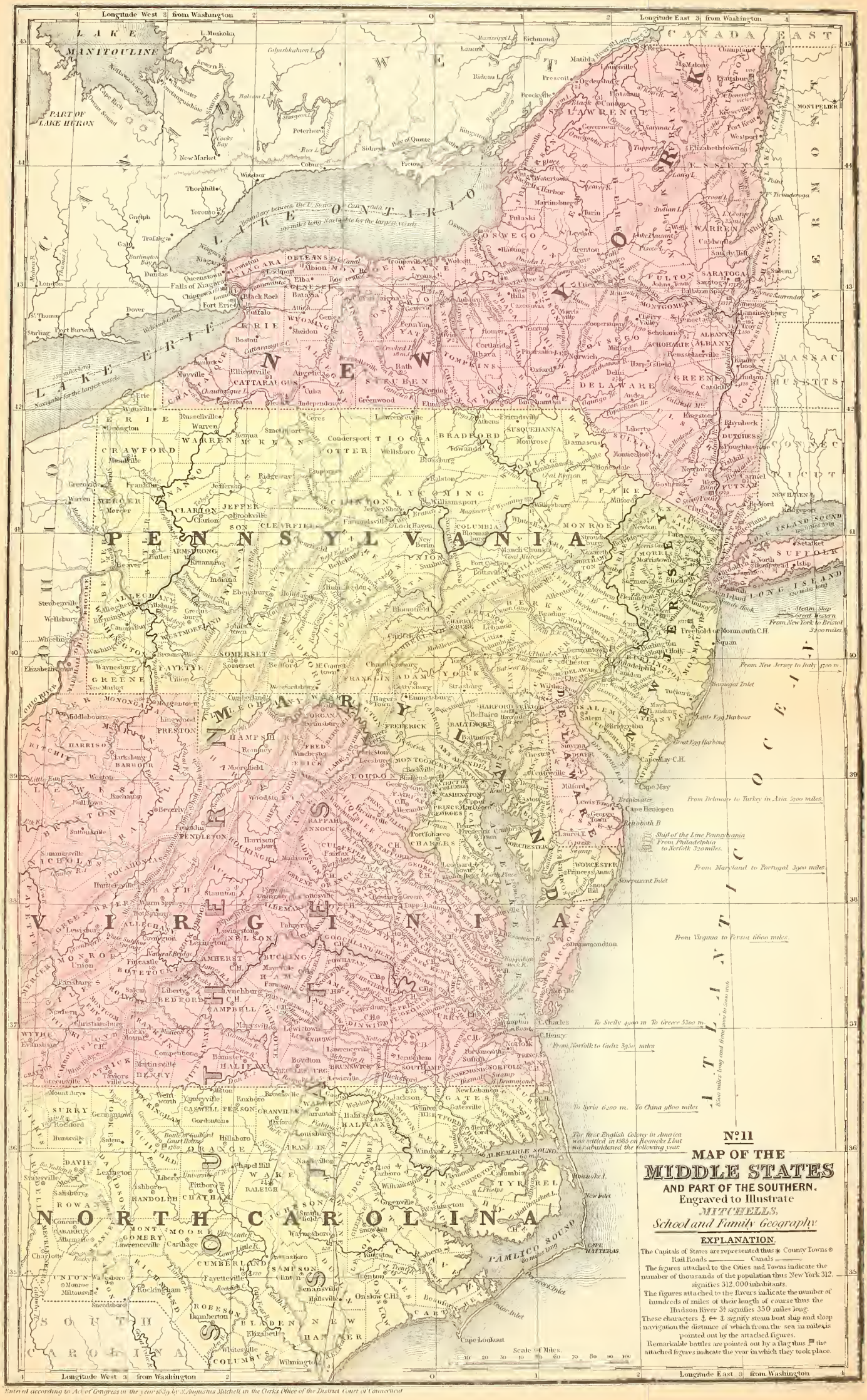

Nº 11
MAP OF THE MIDDLE STATES
AND PART OF THE SOUTHERN.
Engraved to Illustrate
MITCHELL'S
School and Family Geography.

EXPLANATION.

The Capitals of States are represented thus ✱ County Towns ⊙ Rail Roads ——— Canals ———

The figures attached to the Cities and Towns indicate the number of thousands of the population thus New York 312. signifies 312,000 inhabitants.

The figures attached to the Rivers indicate the number of hundreds of miles of their length of course thus the Hudson River 38 signifies 3500 miles long.

These characters ⇕ ⇔ ⇕ signify steam boat ship and sloop navigation the distance of which from the sea in miles is pointed out by the attached figures.

Remarkable battles are pointed out by a flag thus ⚑ the attached figures indicate the year in which they took place.

Entered according to Act of Congress in the year 1839 by S. Augustus Mitchell in the Clerks Office of the District Court of Connecticut

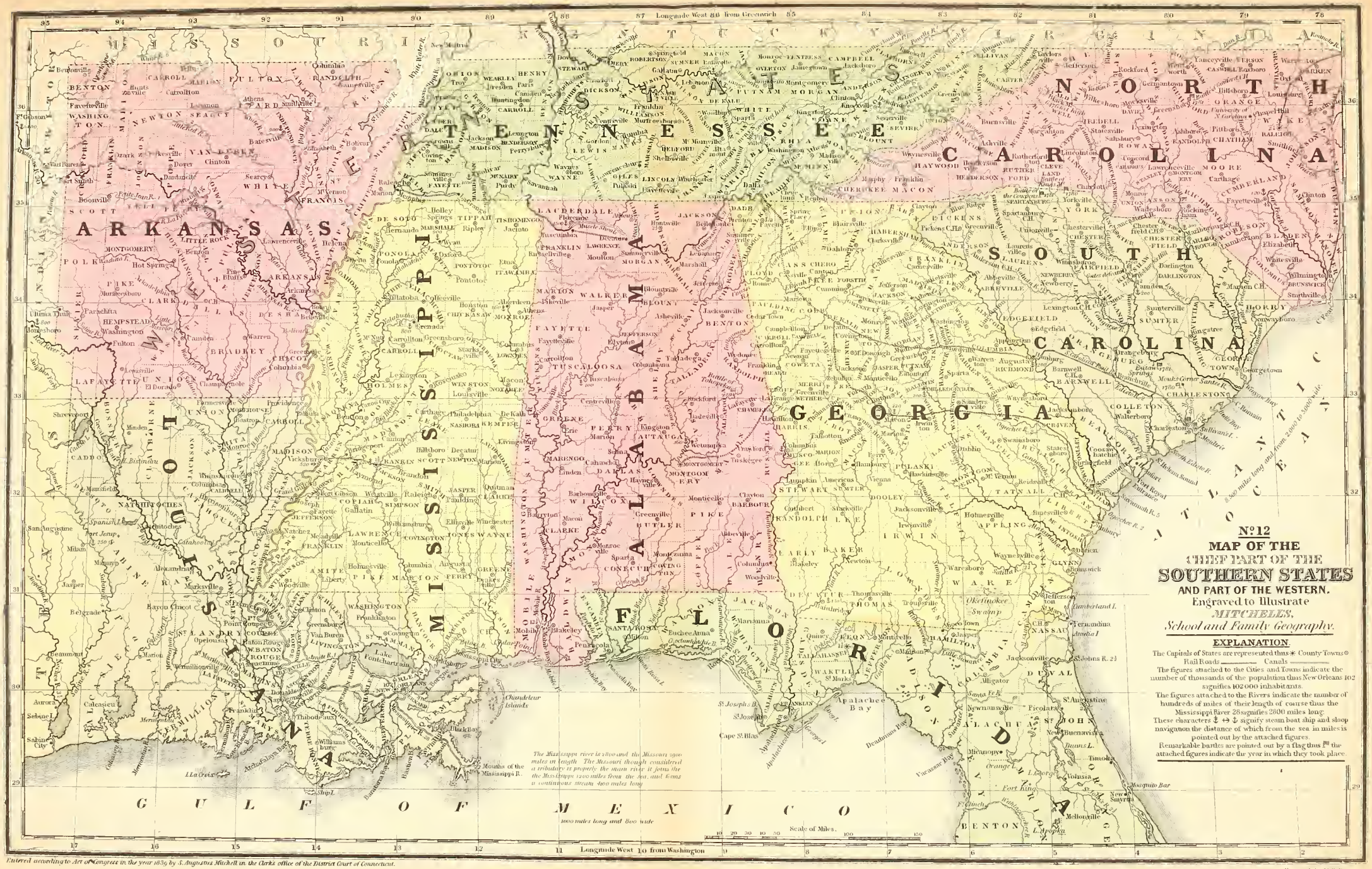

Entered according to Act of Congress in the year 1836 by S. Augustus Mitchell in the Clerk's office of the District Court of Connecticut.

Engraved by W. Williams

Entered ac... Augustus Mitchell in the Clerks office of the District ... eastern district of Penn...

Nº 13

MAP OF THE STATE OF TEXAS

Engraved to Illustrate
MITCHELL'S,
School and Family Geography.

EXPLANATION

Capitals are represented thus ✱ County Towns ⊙ The figures attached to Cities and towns indicate the amount of the population, thus Galveston 7 signifies 7000 inhabitants The figures attached to Rivers indicate their length of course thus the Rio Grande del Norte 18 signifies 1800 miles

These characters ⚓ → ⚓ signify steam boat ship and sloop navigation the distance of which from the sea in miles is pointed out by the annexed figures.

Remarkable battles are pointed out by a flag thus ⚑ the attached figures indicate the years in which they took place

Entered according to Act of Congress in the year [illegible] by S. Augustus Mitchell, in the Clerk's office of the District Court of the Eastern District of Pennsylvania.

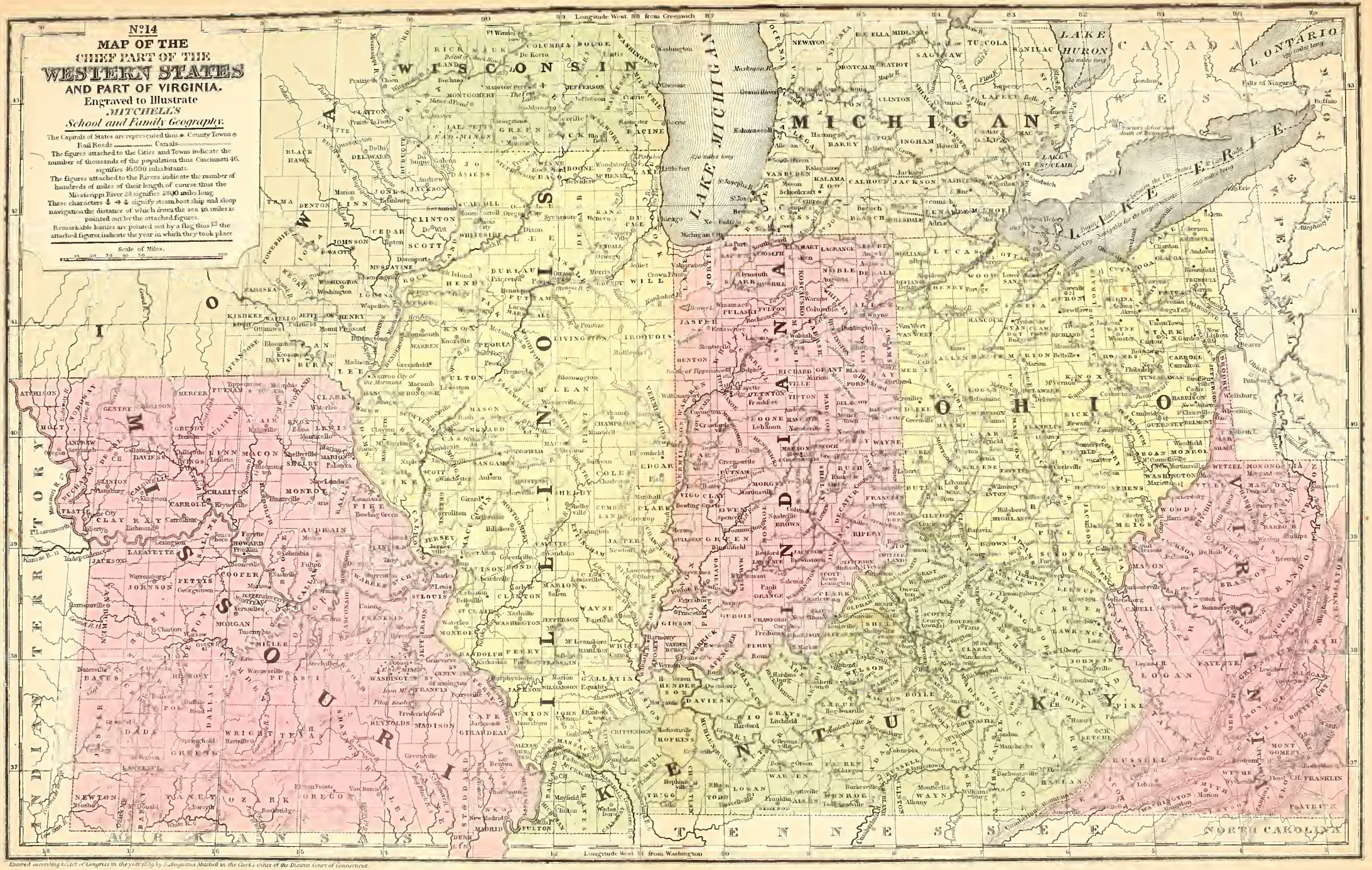
Nº14
MAP OF THE
CHIEF PART OF THE
WESTERN STATES
AND PART OF VIRGINIA.
Engraved to Illustrate
MITCHELL'S
School and Family Geography.
The Capitals of States are represented thus ★ County Towns ⊙
Rail Roads ..... Canals
The figures attached to the Cities and Towns indicate the number of thousands of the population thus Cincinnati 46, signifies 46,000 inhabitants.
The figures attached to the Rivers indicate the number of hundreds of miles of their length of course thus the Mississippi River 28 signifies 2800 miles long.
These characters ⚓ ⇒ ⚓ signify steamboat ship and sloop navigation the distance of which from the sea in miles is pointed out by the attached figures.
Remarkable battles are pointed out by a flag thus ⚑ the attached figures indicate the year in which they took place
Scale of Miles.
Longitude West 88 from Greenwich
Longitude West 11 from Washington
WISCONSIN
MICHIGAN
LAKE MICHIGAN
LAKE HURON
LAKE ONTARIO
LAKE ERIE
CANADA EAST
CANADA WEST
ILLINOIS
INDIANA
OHIO
MISSOURI
KENTUCKY
TENNESSEE
NORTH CAROLINA
ARKANSAS
INDIAN TERRITORY
NEBRASKA TERRITORY
Falls of Niagara
Detroit
Chicago
St Louis
Cincinnati
Louisville
Pittsburg
Buffalo
Erie
Cleveland
Toledo
Indianapolis
Columbus
Nashville
Memphis
Knoxville
Lexington
Frankfort
Springfield
Dayton
Zanesville
Wheeling
Richmond
Norfolk
Raleigh
Charleston
Nauvoo City of the Mormons
Battle of Tippecanoe
Iron Mt
Pilot Knob
Entered according to Act of Congress in the year 1839 by S. Augustus Mitchell in the Clerks Office of the District Court of Connecticut.

Entered according to Act of Congress in the year 1846 by S. A. Mitchell in the Clerks office of the District Court of the eastern district of Pennsylvania

No. 17

MAP OF

SOUTH AMERICA

Engraved to Illustrate

MITCHELL'S

School and Family Geography.

EXPLANATION.

The Capitals of Countries are represented thus. ✱ The figures attached to Cities and Towns indicate the number of thousands of the population, thus Rio Janeiro 200.4 signifies 200000 inhabitants. The figures attached to the Rivers indicate the number of hundreds of miles of their length of course, thus the Amazon River 36 signifies 3600 miles long. These characters ↔ ↕ signify ship and sloop navigation, the distance of which from the sea in miles is pointed out by the attached figures. The words undercored are the names of Indian Tribes.

Entered according to Act of Congress in the year 1839, by S. Augustus Mitchell, in the Clerk's office of the District Court of Connecticut

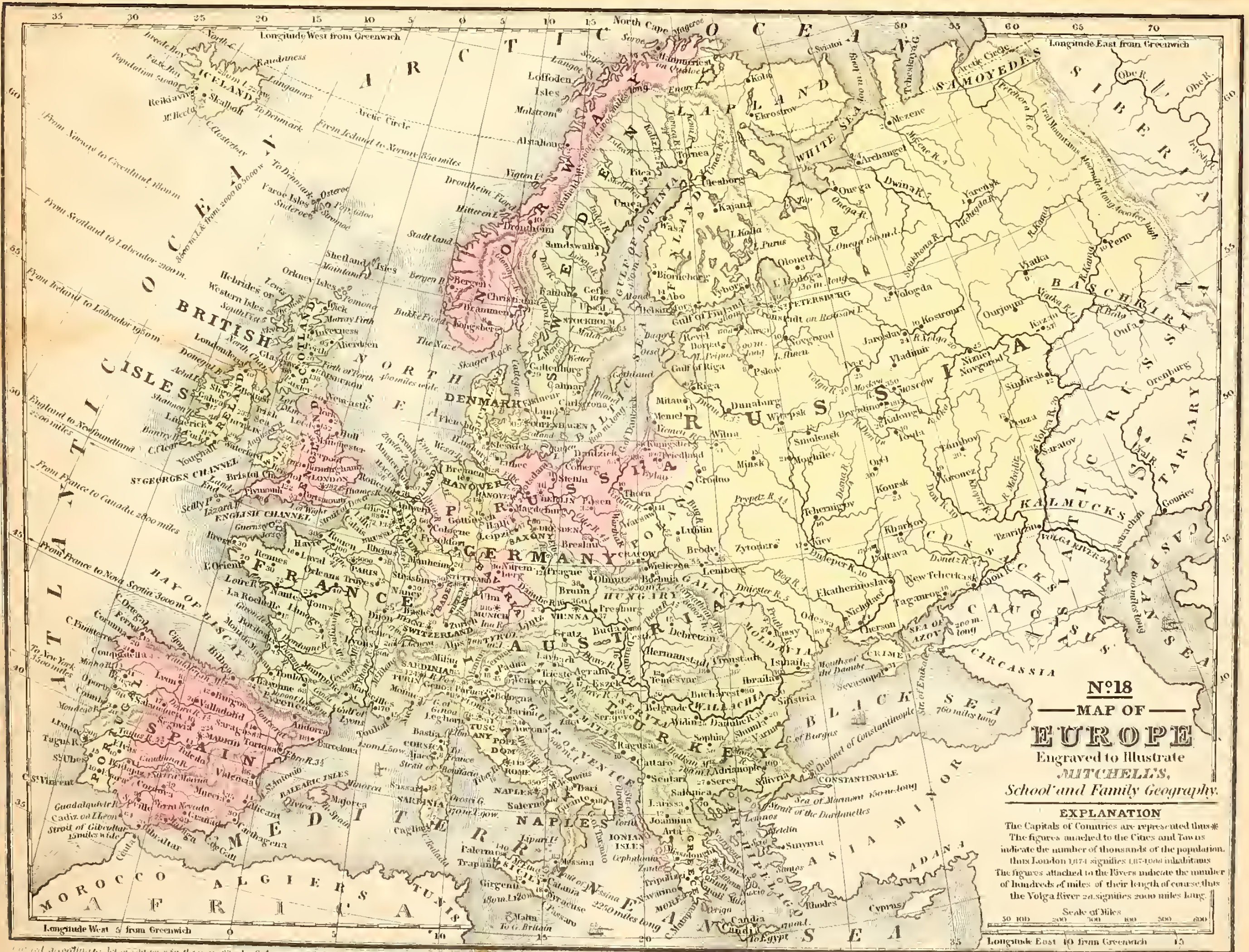

Entered according to Act of Congress in the year 1839, by S. Augustus Mitchell, in the Clerk's office of the District Court of Connecticut.

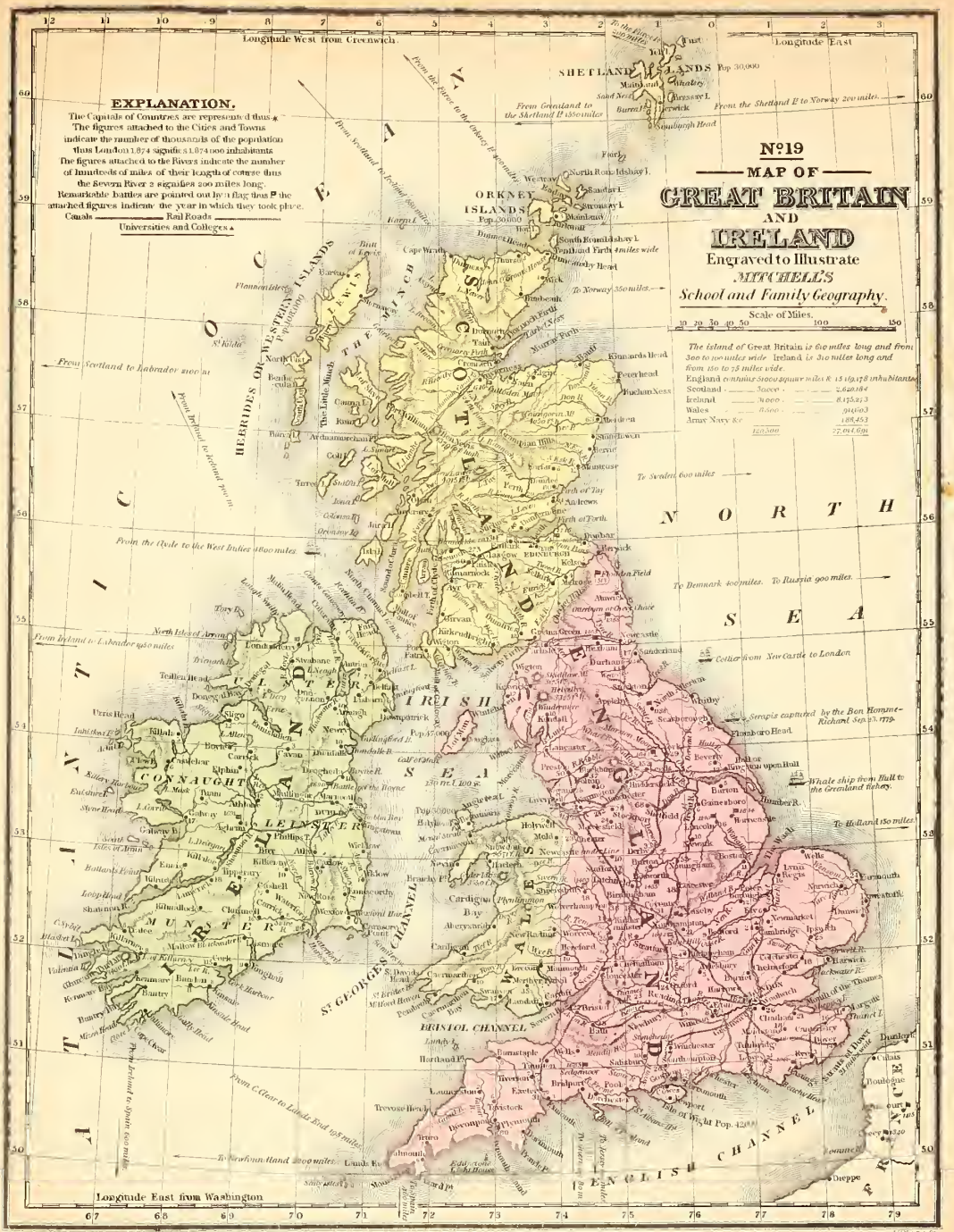

Entered according to Act of Congress in the year 1850 by S. Augustus Mitchell in the clerks office of the district court of the eastern district of Pennsylvania.

T. Bonsing sc.

No. 20
MAP OF
GERMANY, SWITZERLAND,
AND
NORTHERN ITALY.
Engraved to Illustrate
MITCHELL'S
School and Family Geography.
Scale of Miles.
10 20 30 40 50 100 150
GERMAN STATES.
States Rank Capitals
1 Austria * Empire Vienna
2 Prussia * Kingdom Berlin
3 Bavaria Kingdom Munich
4 Wirtemberg Kingdom Stuttgard
5 Hanover Kingdom Hanover
6 Saxony Kingdom Dresden
7 Baden Grand Duchy Carlsruhe
8 Hesse Cassel Electorate Cassel
9 Hesse Darmstadt Grand Duchy Darmstadt
10 Hesse Homburg * Landgravate Homburg
11 Holstein &c. * Duchy Kiel
12 Luxemburg Grand Duchy Luxemburg
13 Saxe Weimar Grand Duchy Weimar
14 Saxe Coburg Gotha Duchy Gotha
15 Saxe Altenburg Duchy Altenburg
16 Saxe Meiningen Hilburghausen D. Meiningen
17 Brunswick Duchy Brunswick
18 Mecklenburg Schwerin Gr. Duchy Schwerin
19 Mecklenburg Strelitz Gr. Duchy New Strelitz
20 Oldenburg * Grand Duchy Oldenburg
21 Nassau Duchy Wisbaden
22 Anhalt Dessau Duchy Dessau
23 Anhalt Bernburg Duchy Bernburg
24 Anhalt Cothen Duchy Cothen
25 Reuss Greitz Principality Greitz
26 Reuss Schleitz Principality Lobenstein
27 Hohenzollern Hechingen Prin. Hechingen
28 Hohenzollern Sigmaringen Prin. Sigmaringen
29 Lichtenstein Principality Vaduz
30 Schwartzburg Sondershausen P. Sondershausen
31 Schwartzburg Rudolstadt Prin. Rudolstadt
32 Lippe Detmold Principality Detmold
33 Lippe Schauenburg Principality Buckeburg
34 Waldeck Principality Arolsen
35 Kniphausen Lordship Kniphausen
36 Lubec Republic Lubec
37 Hamburg Republic Hamburg
38 Bremen Republic Bremen
39 Frankfort Republic Frankfort
The inhabitants of the States underscored are chiefly Catholics, those of the others are Protestants. The States distinguished thus * are Absolute Governments; the others are Limited or Republican in form.
Germany is 600 miles long and 550 wide. Area 251,000 square miles. Population 40,000,000
EXPLANATION.
The Capitals of Countries are represented thus *
The Free Cities thus ⊕
The figures attached to the Cities and Towns indicate the number of thousands of the population thus Vienna 360 signifies 360,000 inhabitants
The figures attached to the Rivers indicate the number of hundreds of miles of their length of course thus the Danube River 16 signifies 1600 miles long
Remarkable battles are pointed out by a flag thus ⚑ the attached figures indicate the year in which they took place.
Canals —— Rail Roads ..... Universities and Colleges ▲
Longitude East from Washington
Entered according to Act of Congress in the year 1840 by S. Augustus Mitchell in the clerk's office of the district court of the eastern district of Pennsylvania.
J.H.Young

Entered according to Act of Congress in the year 1846 by S. Augustus Mitchell in the Clerk's office of the District Court of the eastern district of Pennsylvania.

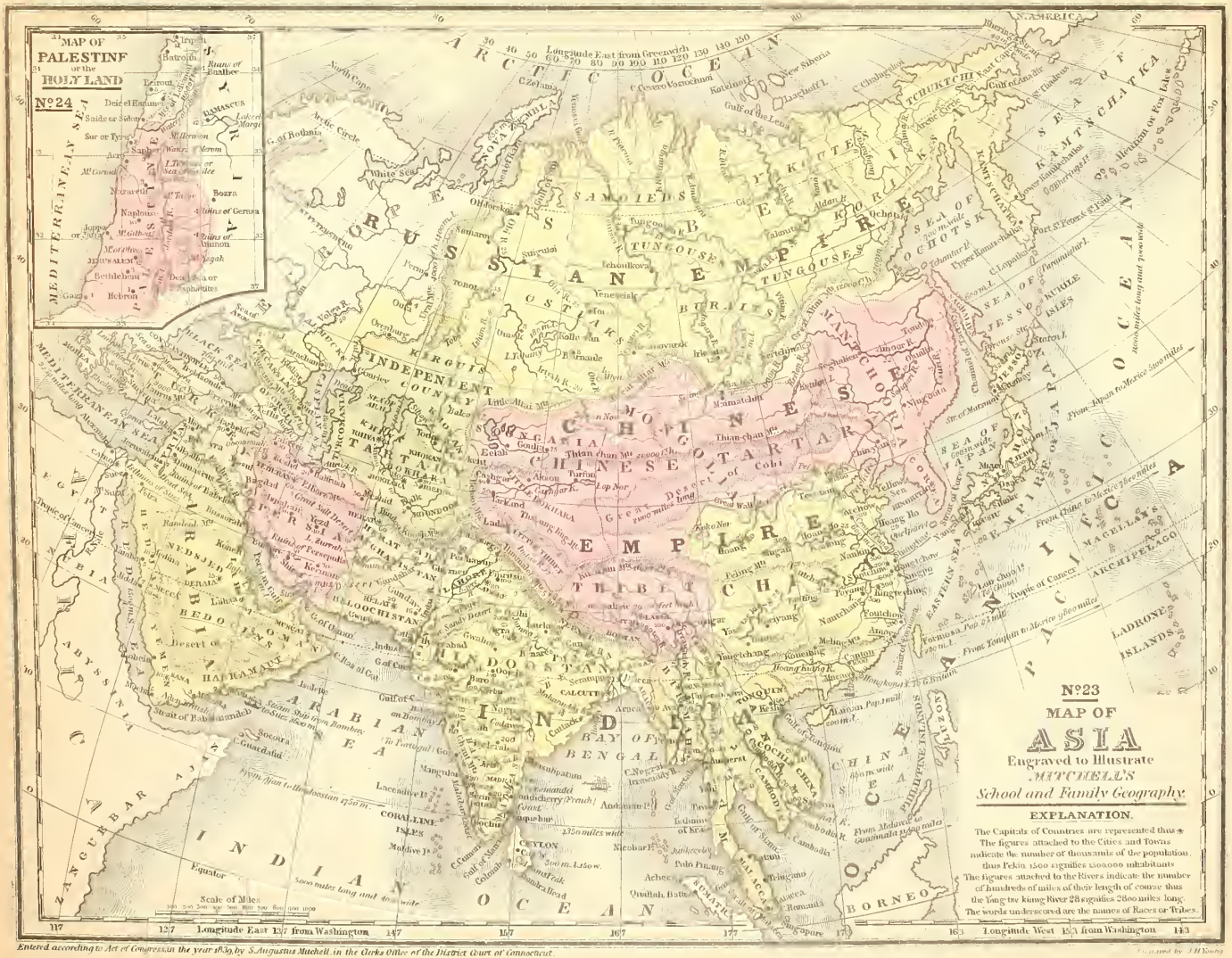

No. 23

MAP OF

ASIA

Engraved to Illustrate

MITCHELL'S

School and Family Geography.

EXPLANATION.

The Capitals of Countries are represented thus ✱
The figures attached to the Cities and Towns indicate the number of thousands of the population, thus Pekin 1500 signifies 1500000 inhabitants
The figures attached to the Rivers indicate the number of hundreds of miles of their length of course thus the Yang tse kiang River 28 signifies 2800 miles long.
The words underscored are the names of Races or Tribes.

Entered according to Act of Congress, in the year 1839, by S. Augustus Mitchell, in the Clerks Office of the District Court of Connecticut.

Engraved by J. H. Young

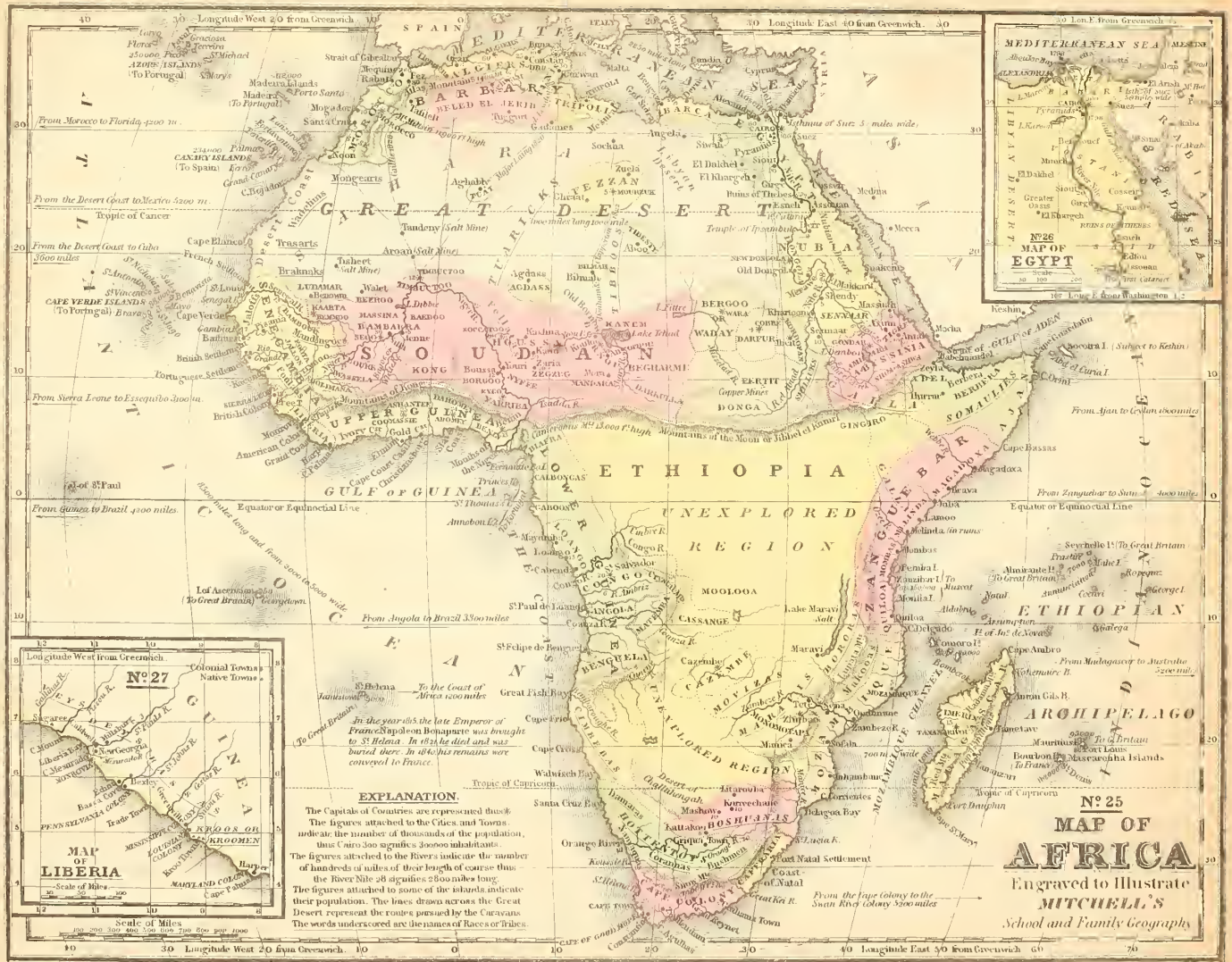

Entered according to Act of Congress in the year 1839, by S. Augustus Mitchell in the Clerks Office of the District Court of Connecticut.

Engraved by J.H. Young

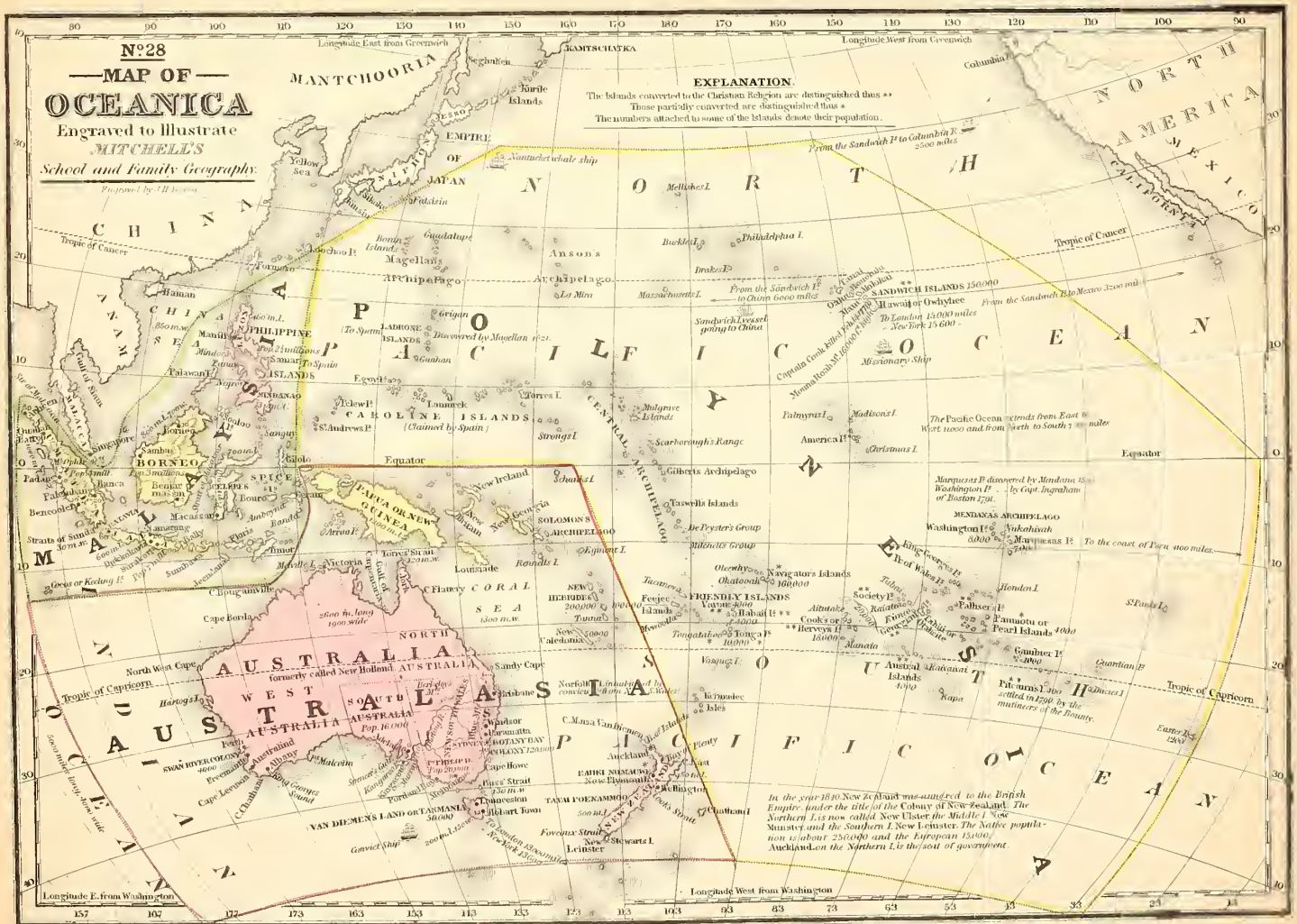

No. 28
MAP OF
OCEANICA
Engraved to Illustrate
MITCHELL'S
School and Family Geography.
EXPLANATION.
The Islands converted to the Christian Religion are distinguished thus **
Those partially converted are distinguished thus *
The numbers attached to some of the Islands denote their population.
Longitude East from Greenwich
Longitude West from Greenwich
Longitude E. from Washington
Longitude West from Washington
MANTCHOORIA
KAMTSCHATKA
EMPIRE OF JAPAN
CHINA
NORTH AMERICA
MEXICO
CALIFORNIA
NORTH PACIFIC OCEAN
SOUTH PACIFIC OCEAN
AUSTRALIA
WEST AUSTRALIA
SOUTH AUSTRALIA
NORTH AUSTRALIA
MALAYSIA
INDIAN OCEAN
PHILIPPINE ISLANDS
BORNEO
CAROLINE ISLANDS
(Claimed by Spain)
PAPUA OR NEW GUINEA
SOLOMON'S ARCHIPELAGO
CORAL SEA
NEW HEBRIDES
FRIENDLY ISLANDS
SANDWICH ISLANDS 150,000
Hawaii or Owhyhee
Tropic of Cancer
Tropic of Capricorn
Equator
Tropic of Capricorn
Equator
Tropic of Capricorn
Tropic of Capricorn
Nantucket whale ship
From the Sandwich Is to Columbia R. 2500 miles
From the Sandwich Is to Mexico 3200 mil
From the Sandwich Is to China 6000 miles
Sandwich Lyessel going to China
Missionary Ship
The Pacific Ocean extends from East to West 11000 and from North to South 7000 miles
Marquesas Is discovered by Mendana 1595
Washington Is by Capt. Ingraham of Boston 1791.
MENDANA'S ARCHIPELAGO
Washington Is 8000
Nukahivah
Marquesas Is 7000
To the coast of Peru 4100 miles.
Pitcairns I. 300 settled in 1790 by the mutineers of the Bounty.
In the year 1840 New Zealand was annexed to the British Empire, under the title of the Colony of New Zealand. The Northern I. is now called New Ulster, the Middle I. New Munster, and the Southern I. New Leinster. The Native population is about 250,000 and the European 15,000. Auckland on the Northern I. is the seat of government.
Entered according to Act of Congress, in the year 1839, by S. Augustus Mitchell, in the Clerk's Office of the District Court of Connecticut.